

ROAD INDEX

A	ABBEY ROAD AKRON STREET ALDEN STREET APPLE HILL DRIVE ARCH STREET	B	BAINBRIDGE ROAD BAINBROOK DRIVE BEACON HILL DRIVE BEDFORD STREET BIRCH HILL DRIVE BREWSTER ROAD BROADWAY BRIGADON DRIVE BIRCHBARK GROVE	C	CANTERBURY COURT CANTON STREET CANYON LAKE DRIVE CARNES ROAD CASCADE COURT CATSDEN ROAD CEDAR ROAD CHAGRIN RIVER ROAD CHAGRIN ROAD CHARLES ROAD CHILLICOTHE ROAD CONCORD COURT (PVT.) COPE DRIVE COUNTRY LANE CRACKEL ROAD CRAIG DRIVE	D	DAYTON STREET DEPOT STREET	E	EAST BROOK CIRCLE (PVT.) EAST BROOK TRAIL (PVT.) EAST ELYRIA STREET EAST PILGRIM DRIVE EAST VIEW EATON DRIVE ELIZABETH LANE ELLIOTT DRIVE ELMWOOD LANE ENGLISH DRIVE	F	FALLING WATER ROAD FIELDS ROAD FINDLAY STREET FLINTLOCK RIDGE FRANKLIN ROAD	G	GARDINER LANE GEAUGA LAKE ROAD GENEVA STREET	H	HARVEST DRIVE HASKINS ROAD HAWKVIEW LANE HEATHERWOOD LANE HIGHPOINT ROAD HILLSIDE LANE HILLTOP PARK PLACE HOLLY SPRINGS TRAIL HURON STREET	I	B3 A2 D5 D5 A1	J	JACKSON ROAD	K	A4-F4 C5 D5 A2 D5 B7-C6 A2 B2 E2	L	D5 A2 C3 E5 C7 B2-B3 A1 A3 A1-D4 E6 D1-D7 F4 B4 A3-C3 D7-F7 D2	M	MAPLE DRIVE MAPLEWOOD LANE MEDINA STREET MERRY OAKS TRAIL MILLBROOK DRIVE MILLSTONE ROAD MOGUL STREET MUIRWOOD COURT MISTY LAKE GLEN MOCCASIN RUN MOHICAN TRAIL	N	D3 D6 A2 C4 D3 E5 A1 B2 D1 E2	O	OAK STREET OBER LANE OLD MEADOW DRIVE OLD TANNERY TRAIL OVERLOOK DRIVE	P	PARK CIRCLE DRIVE PARK DRIVE PEBBLE CREEK COURT PENNY LANE PETTIBONE ROAD PILGRIM AVENUE PINE STREET PLUM CREEK TRAIL PINE CREEK COURT	Q	E4 E1-E7 C3 B2 C6 D6 C2 D3 A2	R	RAILROAD PLACE	S	C4 A6 A2 E6 E3 C4	T	D3 D6 A1 A7 A2 E3 A2 C5 D3 D3 D3 D3	U		V	E3 D6 B4	W	A1 B1 E4 C3 D3 C3 C2 D4 C2 D3 C5 B3 A6-D6 D4 A1 D4 C5	X		Y	D5	Z	A2	CG	RIVERS EDGE DRIVE RIVERS EDGE DRIVE EAST RIVERS EDGE DRIVE WEST RIVERSIDE LANE RIVERVIEW DRIVE ROCKER AVENUE ROCKSPRING ROLLING BROOK DRIVE ROOT ROAD RINGVIEW	B1	SAMUEL LORD DRIVE SAVAGE ROAD SCOTLAND DRIVE SHARON POOD SHYDER ROAD SOUTH BROOK TRAIL SOUTH DAYTON STREET SOUTH RIVERSIDE DRIVE SOUTH SPRING VALLEY SOUTH STREET SOUTHWOOD DRIVE STAFFORD ROAD STOCKTON LANE STONE RIDGE ROAD STONE BROOK COURT STONE BROOK DRIVE SUGAR HILL TRAIL SUMMIT DRIVE SUNSET DRIVE SNOWSHOE TRAIL	D3	TANGLEWOOD TRAIL TAYLOR MAY ROAD TRAYMOUNT DRIVE TREETOWER DRIVE TRILLIUM DRIVE TULIP LANE TIMBER TRAIL	D3	VALLEY DRIVE VALLEY LANE	B1-F3	WASHINGTON STREET WESTHILL DRIVE WESTVIEW ROAD WILSON DRIVE WOOD ACRE TRAIL WOODLAND AVENUE WOODMERE DRIVE WREN ROAD WALNUT TRAIL WEST PARK CIRCLE DRIVE WILDERNESS PASSAGE	D5-F5	TAYLOR MAY ROAD TRAYMOUNT DRIVE TREETOWER DRIVE TRILLIUM DRIVE TULIP LANE TIMBER TRAIL
----------	---	----------	---	----------	---	----------	-------------------------------	----------	---	----------	---	----------	--	----------	--	----------	----------------------------	----------	--------------	----------	--	----------	---	----------	---	----------	--	----------	--	----------	--	----------	---	----------	----------------	----------	----------------------------------	----------	--	----------	--	----------	----------------	----------	---	----------	--	----------	----	----------	----	-----------	---	-----------	---	-----------	---	-----------	-----------------------------	--------------	---	--------------	---

- ① KENSTON HIGH SCHOOL
- ② GARDINER ELEM. SCHOOL
- ③ BAINBRIDGE ELEM. SCHOOL
- ④ BAINBRIDGE COMMUNITY CH.
- ⑤ THE VALLEY PRESBYTERIAN CHURCH
- ⑥ PENTECOST HOLINESS CHURCH
- ⑦ THE BETHEL TEMPLE CHURCH
- ⑧ UNION BETHEL METHODIST CHURCH
- ⑨ ZION HILL MISSIONARY BAPTIST CH.
- ⑩ MCFARLAND CEMETERY
- ⑪ RESTLAND CEMETERY
- ⑫ FOWLER CEMETERY
- ⑬ BAINBRIDGE TWP. COMMUNITY HALL
- ⑭ BAINBRIDGE TWP. FIRE DEPT.
- ⑮ AURORA VOL. FIRE DEPT.
- ⑯ U.S. POST OFFICE (AURORA)

BAINBRIDGE TOWNSHIP

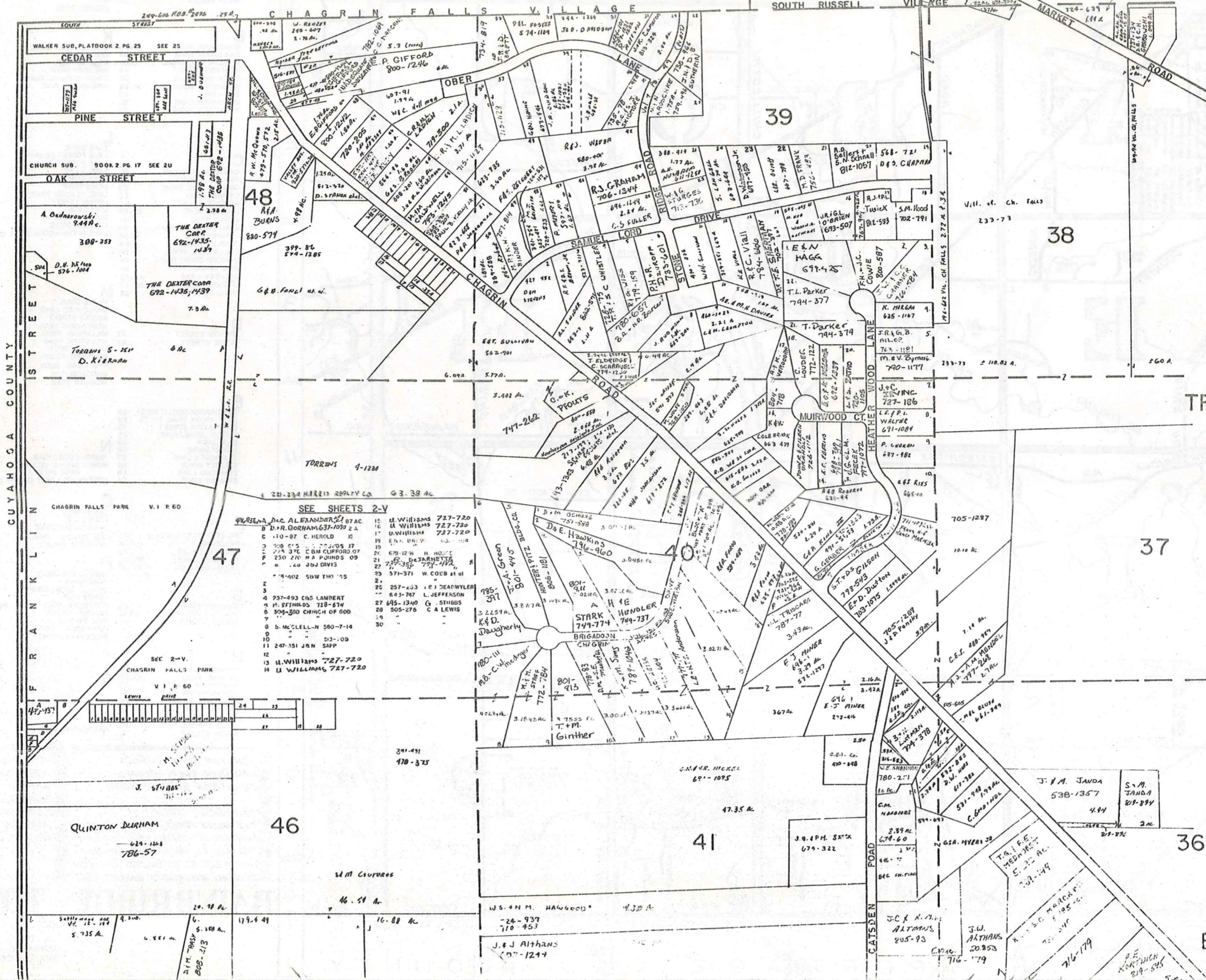
SCALE: 1" = 2,000'

ROBERT L. PHILLIPS,
GEAUGA COUNTY ENGINEER

- UNPAVED ROAD
- PAVED ROAD
- ++++ RAILROAD
- TOWNSHIP LINE
- COUNTY LINE
- CORPORATION LINE



MONICRIEF	SUBDIVISION	VOL 2 PF	
1. P.A. CASSIDY	673-905	11. D.B.J. HOFFMAN	452-744
2. D. SMITH	501-922	12. "	"
3. E.R. PROCTOR	707-1000	13. "	"
4. "	"	14. E.G.T. SULLIVAN	562-901
5. J. WALLIS	571-1004, 793-1111	15. "	"
6. H. OLS	705-77	16. K. BROWN	61-146
7. C.A. GERTIS	694-1160	17. "	"
8. J. McSherry	749-9310		
9. "	"		
10. "	"		



SCALE 1"=300'
JAN. 1, 1989

TRACT ONE

SEE SHEETS 2-V

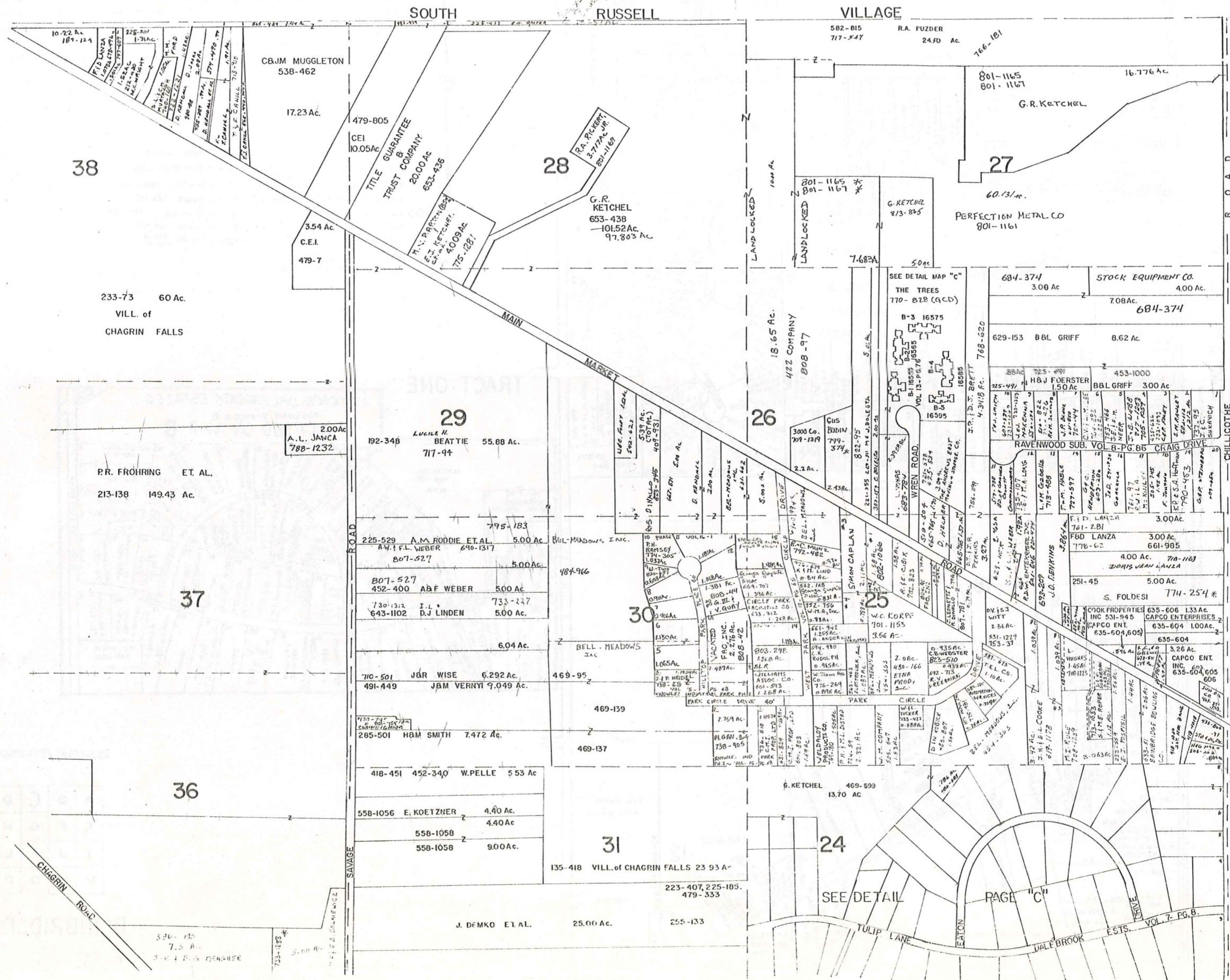
1. D.R. GORHAM 637-1070 2A	15. U. Williams 727-720
2. C. HEROLD 15	16. U. Williams 727-720
3. C.B.M. CLIFFORD 07	17. U. Williams 727-720
4. J.M. DAVIS 22	18. W. COLEMAN 15
5. W. COLEMAN 15	19. W. COLEMAN 15
6. W. COLEMAN 15	20. W. COLEMAN 15
7. W. COLEMAN 15	21. W. COLEMAN 15
8. W. COLEMAN 15	22. W. COLEMAN 15
9. W. COLEMAN 15	23. W. COLEMAN 15
10. W. COLEMAN 15	24. W. COLEMAN 15
11. W. COLEMAN 15	25. W. COLEMAN 15
12. W. COLEMAN 15	26. W. COLEMAN 15
13. W. COLEMAN 15	27. W. COLEMAN 15
14. W. COLEMAN 15	28. W. COLEMAN 15
15. W. COLEMAN 15	29. W. COLEMAN 15
16. W. COLEMAN 15	30. W. COLEMAN 15

* Inadequate Description

RELATIVE REPRESENTATION

A	B	C	D
E	F	G	H
I	J	K	L
M	N	O	F

BAINBRIDGE, "A"



38

28

27

233-73 60 Ac.
VILL. of
CHAGRIN FALLS

P.R. FROHRING ET AL.
213-138 149.43 Ac.

37

36

29

26

25

30

31

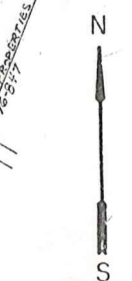
24

TRACT ONE

SCALE: 1"=300
JAN 1, 1929

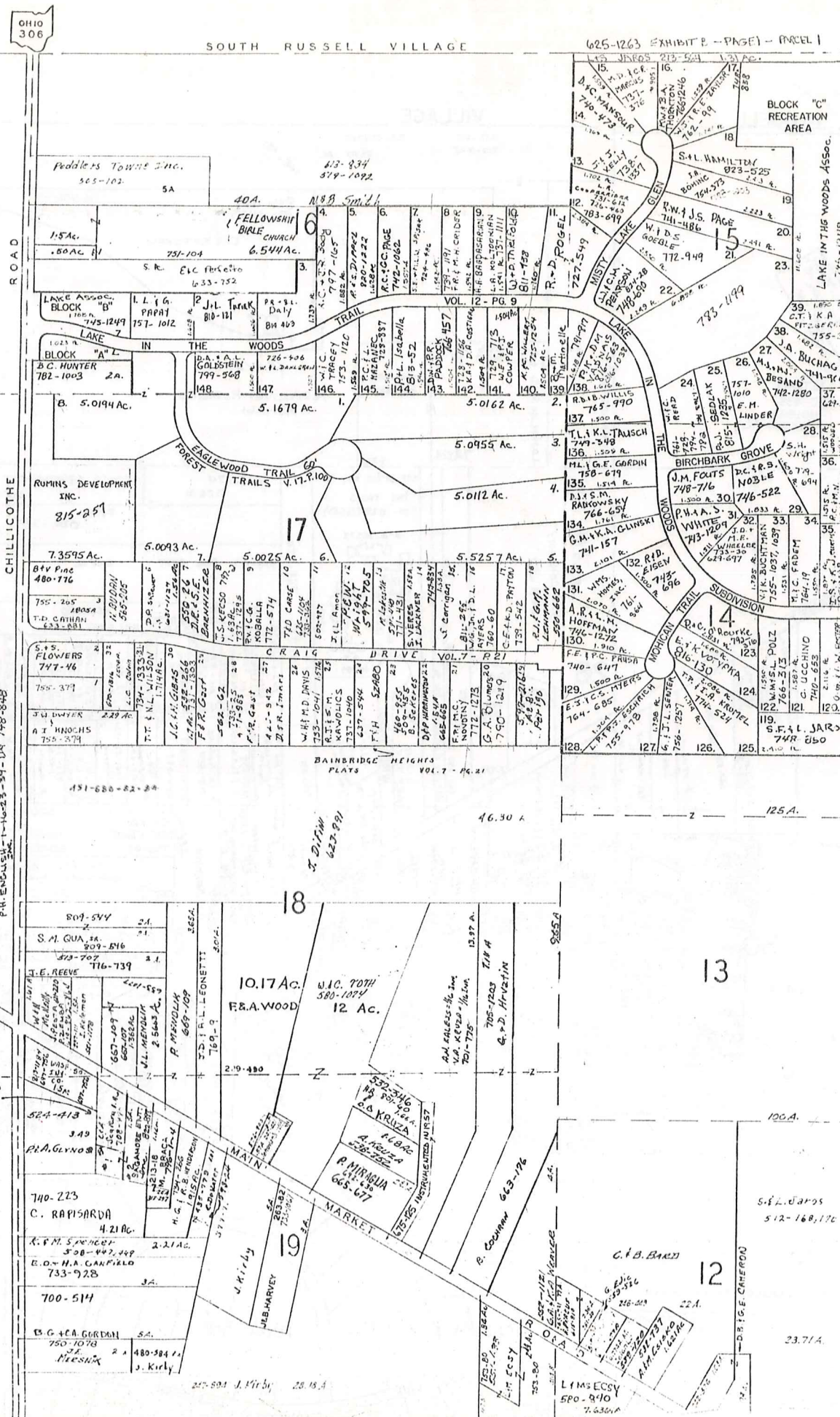
RELATIVE REPRESENTATION
* INADEQUATE DESCRIPTION

* Inadequate description



A	B	C	D
E	F	G	H
I	J	K	L
M	N	O	P

BAINBRIDGE-B
25



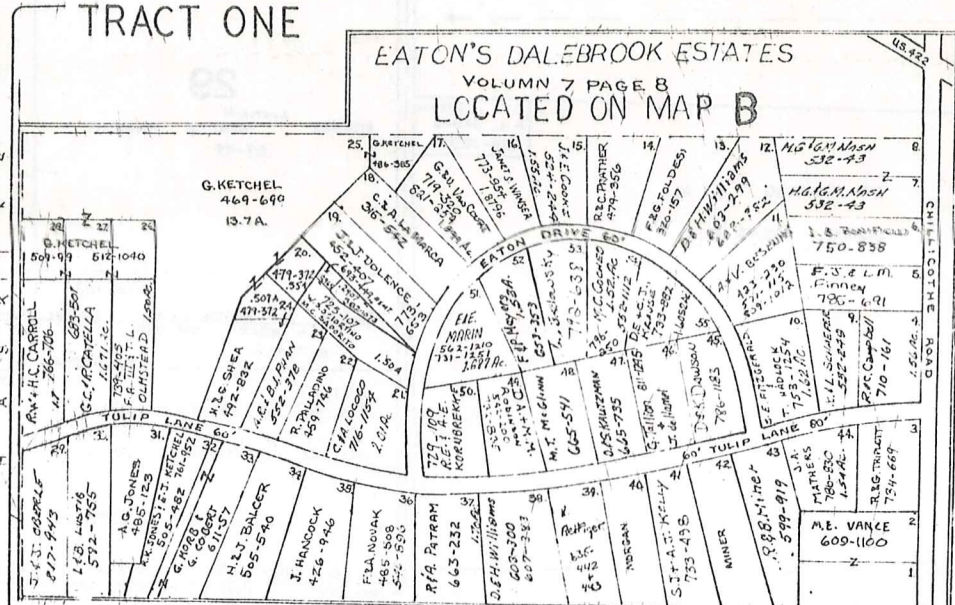
WESTCHESTER ESTATES INC. 215-747-64
 P.H. ENGLISH INC. D.B.P. 319 745-8718
 P.H. ENGLISH INC. 741-1111
 WESTCHESTER INC. 311 742-1222
 WESTCHESTER INC. 311 742-1278
 LAKESIDE INVESTMENT CORP. 311 742-1278
 PH. ENGLISH INC. 745-1235
 PH. ENGLISH INC. 747-941
 PH. ENGLISH INC. 747-941
 PH. ENGLISH INC. 747-941
 PH. ENGLISH INC. 747-941

THE TREES CONDOMINIUM SEE MAP B VOL 13 - P 76-77


BUILDING 1 - 16555 UNIT1	BUILDING 2 16515 UNIT2	BUILDING 3 16575 UNIT3
1-A H.S. HEZLOJ 810-1243	2-A C. J. KAPLAN 776-93	3-A Y.M. PARIATO 808-524
1-B B.H. MANIKER 697-191	2-B H.S. INGERSOLL 765-384	3-B M.K. STONER 667-508
1-C R.T.A. B.C. KRAM 745-392	2-C M.A. J.E. MOST 770-830	3-C D.B. HERR 701-885
1-D L.E. ARCHER 667-118	2-D J.A. Ballucci 667-635	3-D D.P. JOYCE 768-1274
1-E D. BARTOSHEK 818-220	2-E A. Phillips 700-195	3-E K.A. KOSKY & K.J. SYKORA 768-739
1-F A.E. OLSSON 806-740	2-F L.A. KUCERA 773-1185	3-F J.C. TURNER 794-1003
1-G Agnes Dlubac 667-1296	2-G C. Rudolph 617-1256	3-G J.L. MILLER 746-209
1-H A.J. BOYD 806-711	2-H M.A. J. SZELI 677-178	3-H S.J. B. SANSILO 815-1296

BUILDING 4 16585 UNIT4	BUILDING 5 16595 UNIT5
4-A J. Harris 661-431	5-A B. Deutsch 800-288
4-B E.S. SHOUP & S. SKIDMORE 699	5-B C.J. LORENTZ 768-1129
4-C W.J.A. K.G. McSHERRY 727-577	5-C J.A. & E.C. BLACK 683-107
4-D D.R. WARREN --- 736-105	5-D RONALD BORRIES 788-769
4-E E.E. A. DOONEY 734-739	5-E RD. UNDERWOOD 667-369
4-F M.F. MECKLER 774-452	5-F HELEN O'LEARY 678-12
4-G J.L. ORTNER --- 740-925	
4-H R.P. & J.R. LEROY --- 718-775	

SCALE 1" = 300'
 JAN. 1, 1989



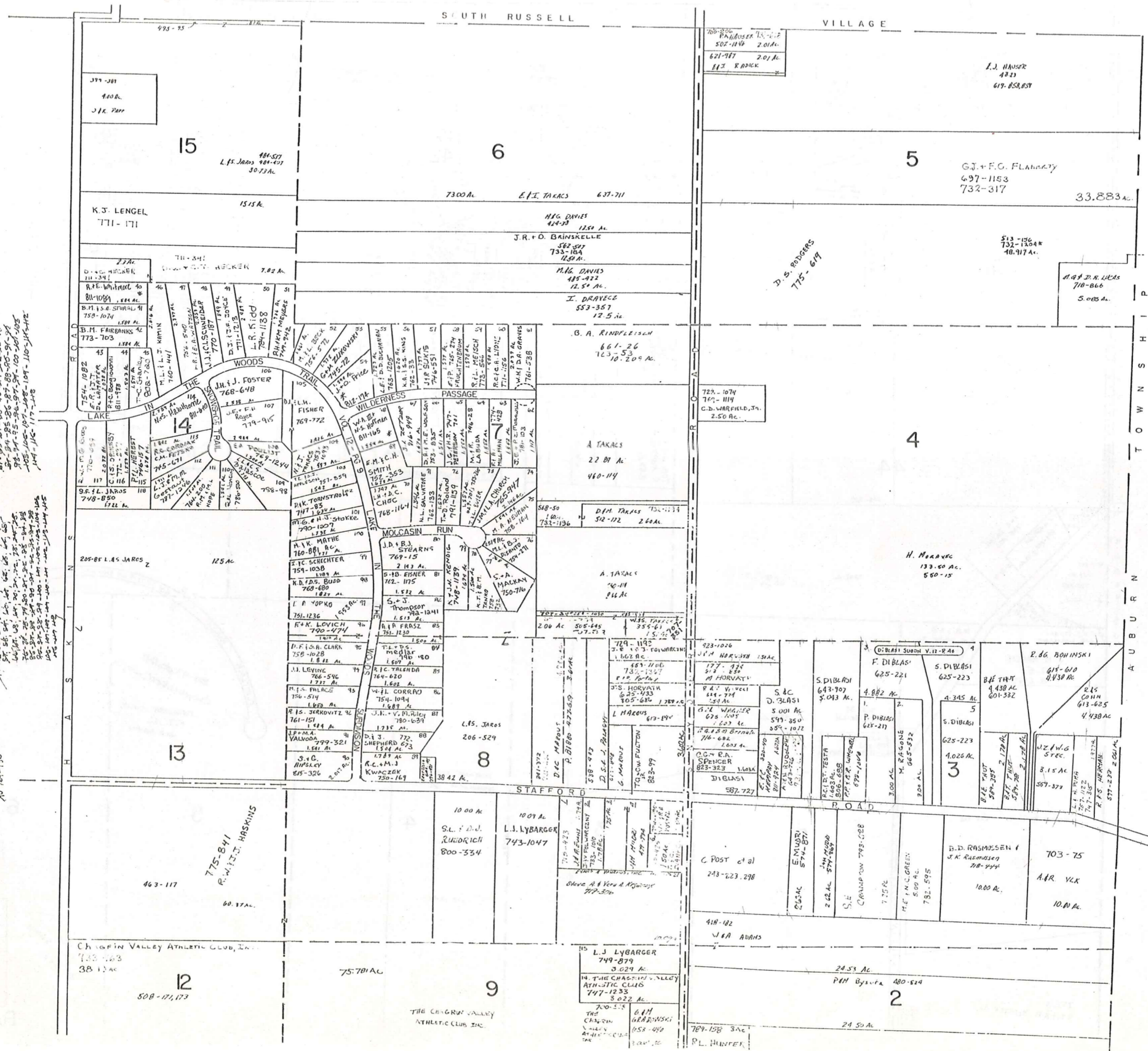
* inadequate description



P.H. ENGLISH DEFERRED BENEFIT PENSION PLAN
780-887 87-96-110-112

THREE LAKES INC. 745-499
S.L. 45-50 51-52 53-54 55-56
S.L. 57-58 59-60 61-62 63-64 65-66
S.L. 67-68 69-70 71-72 73-74 75-76
S.L. 77-78 79-80 81-82 83-84 85-86
S.L. 87-88 89-90 91-92 93-94 95-96
S.L. 97-98 99-100 101-102 103-104
S.L. 105-106 107-108 109-110 111-112
S.L. 113-114 115-116 117-118 119-120

WINEBAG MEMORIAL INC
750-167
761-150



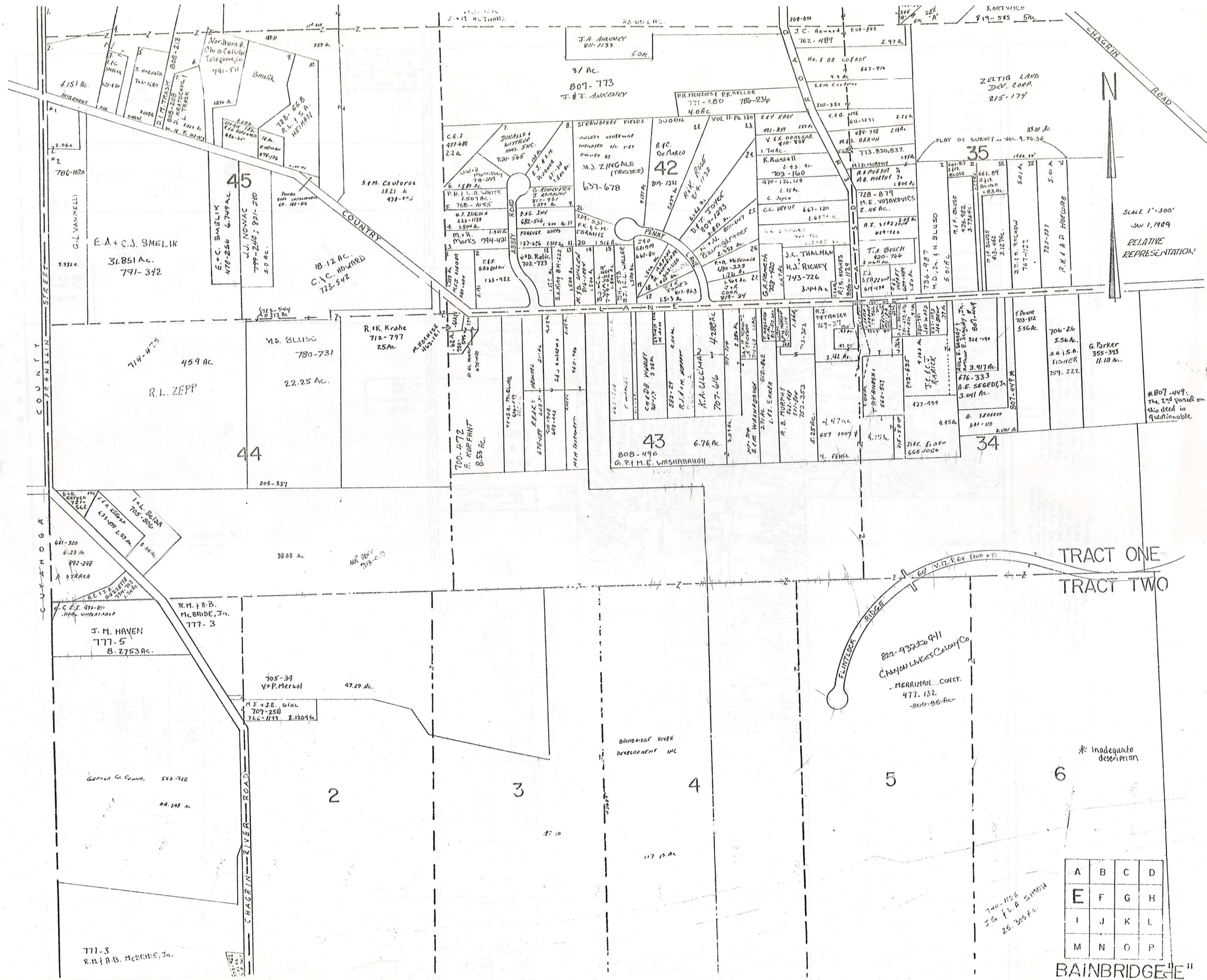
N
SCALE: 1"=300'
JAN 1, 1989

TRACT ONE

* Inadequate description

RELATIVE REPRESENTATION:

A	B	C	D
E	F	G	H
I	J	K	L
M	N	O	P



SCALE 1"=300'
 JAN 1, 1989
 RELATIVE REPRESENTATION

TRACT ONE
 TRACT TWO

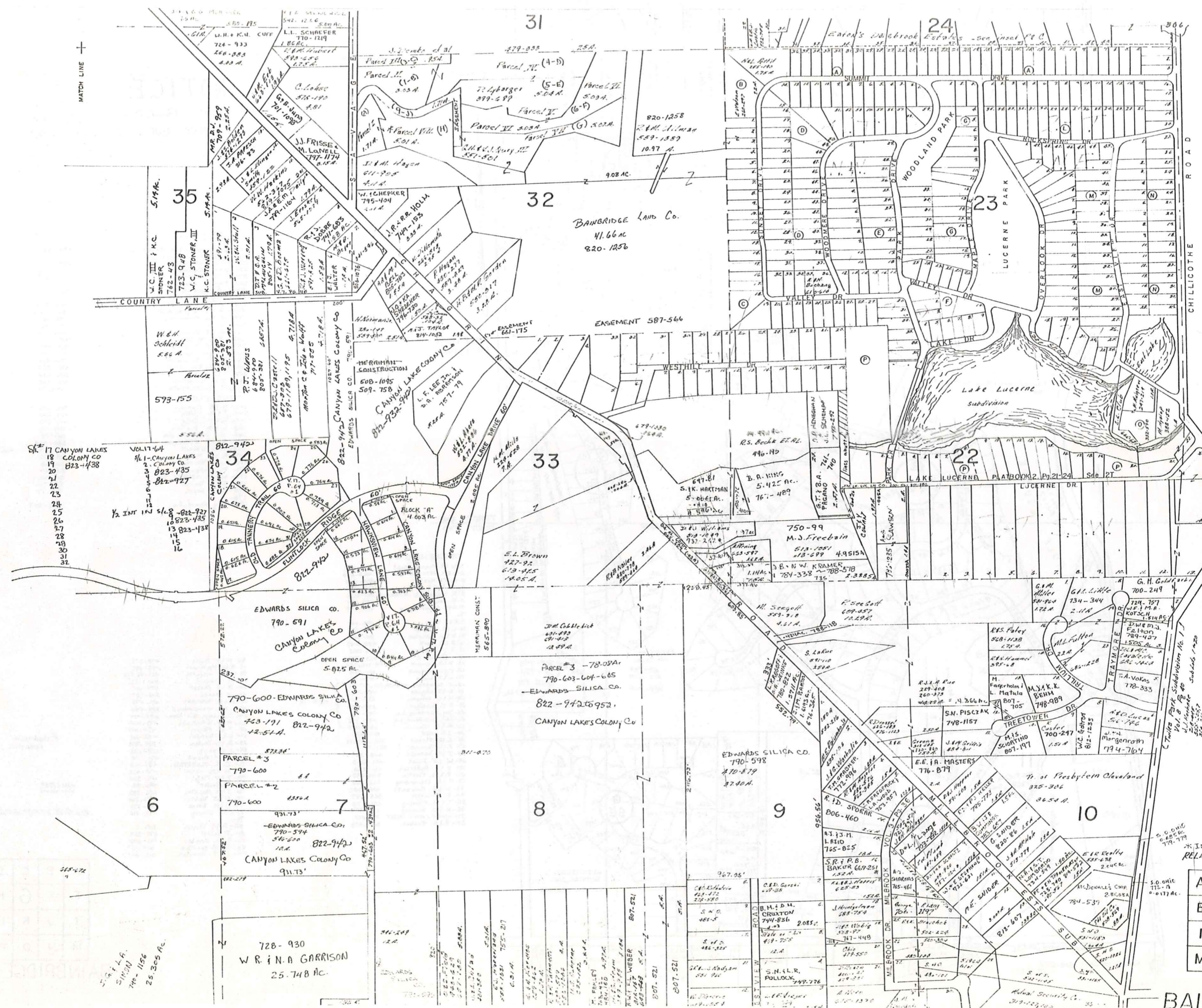
A	B	C	D
E	F	G	H
I	J	K	L
M	N	O	P

BAINBRIDGE "E"

740-1126
 J.G. & L.A. SIMON
 26-305 AC.

* Inadequate description

* 807-449. The 2nd parcel on this deed is questionable.



SCALE 1"=300'
JAN 1, 1929

TR. ONE
TR. TWO

* INADEQUATE DESCRIPTION
RELATIVE REPRESENTATION

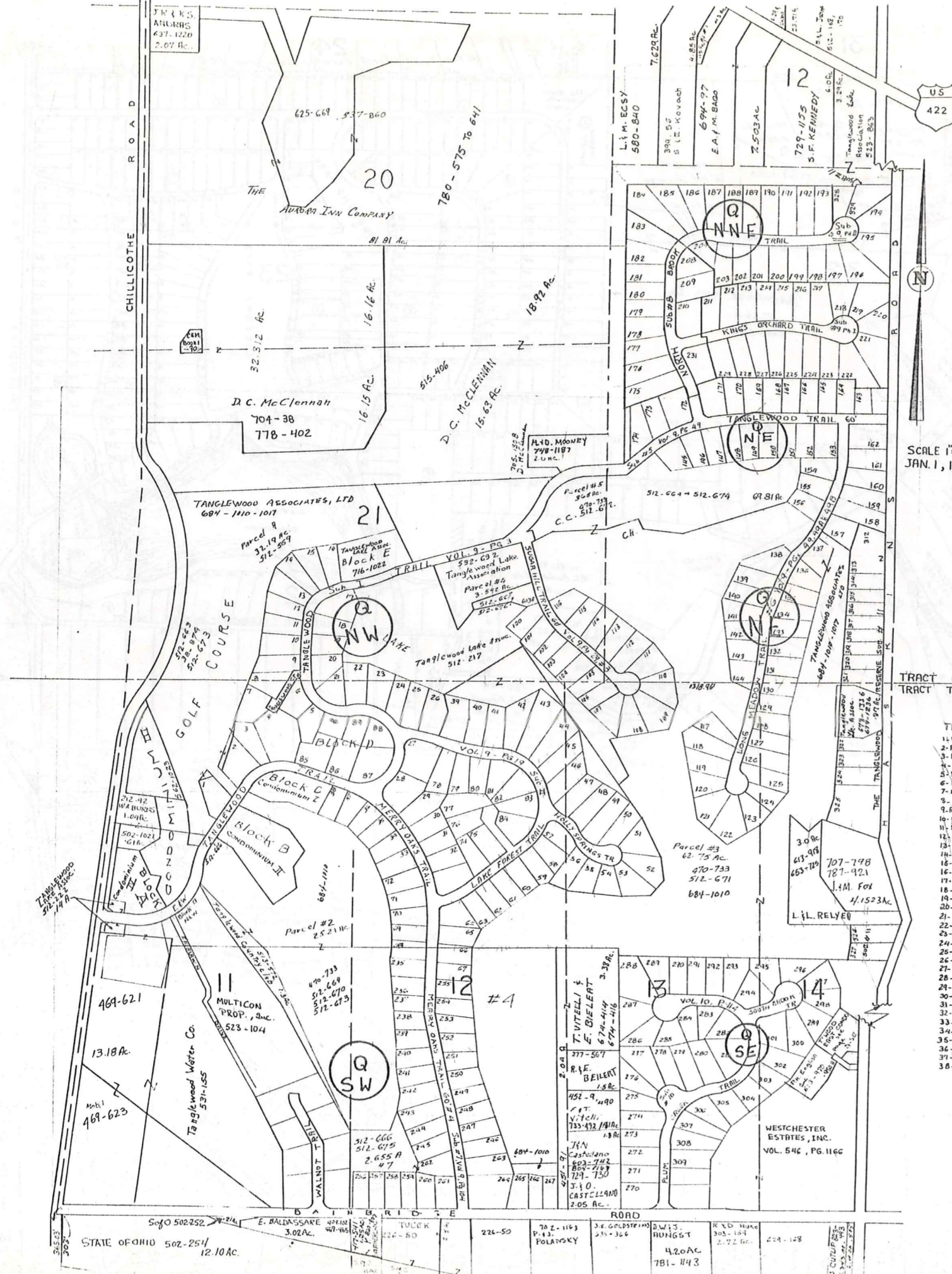
A	B	C	D
E	F	G	H
I	J	K	L
M	N	O	P

BAINBRIDGE 29

- 17 CANYON LAKES
- 18 COLONY CO
- 19 823-438
- 20
- 21
- 22
- 23
- 24
- 25
- 26
- 27
- 28
- 29
- 30
- 31
- 32

W. R. L. A.
S. W. L. A.
740-1156
25.305 AC.

728-930
W. R. L. A. GARRISON
25.748 AC.



#1 LOT 12 443-823 T. R. Balduc

NOTICE

NEW MAP PAGES QNW, QNE, QSW, & QSE,
WILL GIVE MOST CURRENT TANGLEWOOD
INFORMATION

SCALE 1"=300'
JAN. 1, 1983

TANGLEWOOD #4

- 235- W. P. Neuschwander III 495-566
- 236- A. E. Dillenuth, Jr. 516-42
- 237- R. B. DeMott 509-605
- 238- D. E. Cramen 512-243
- 239- C. G. Foster 508-367
- 240- Signet Homes, Inc. 491-179
- 241- C. Mauten 502-856
- 242- Signet Homes, Inc. 491-131
- 243- S. P. Szejnoff 505-973
- 244- E. M. Pulford, Jr. 505-452
- 245- J. Bob Homes, Inc. 496-861
- 246- " " 505-145
- 247- G. R. Tenen 519-139
- 248- R. D. McIntire 509-959
- 249- C. F. Miller 491-135
- 250- Signet Homes, Inc. 515-310
- 251- P. J. Sanderson 496-863
- 252- M. J. Kostelnik 508-230
- 253- T. J. Kern 501-122
- 254- G. L. Stankus 492-90
- 255- R. J. McGeath

TANGLEWOOD #5

- 145- R. B. Munroy 501-429
- 146- J. B. Rollin 421-288
- 147- D. J. Ciley 495-249
- 148- W. D. Benken 508-42
- 149- A. Passolunghi 505-406
- 150- R. E. Ettinger 516-125
- 151- M. A. O'Neill 515-270
- 152- R. B. Moss 513-53
- 153- J. S. Pease 512-160
- 154- P. Sanford 391-404
- 155- W. R. Munday, Jr. 502-781
- 156- G. P. Lease 562-487
- 157- Jay Homes, Inc.

TANGLEWOOD #1

- 1- W. R. Prater 621-367
- 2- R. A. Athans II 463-650
- 3- B. H. Kester 619-1581
- 4- S. Matt 615-1215
- 5- R. Novak & D. Hittler 607-605
- 6- A. Jones 480-654
- 7- R. A. Covarrubias 484-268
- 8- " " "
- 9- R. B. Hind 511-44
- 10- J. B. Lechner 576-132
- 11- D. D. Peterson 591-1219
- 12- J. D. Cook 480-648
- 13- E. G. Harmon 542-1392
- 14- H. J. Byard 552-275
- 15- P. R. Lamont 607-740, 749
- 16- C. C. Giovanni 601-944
- 17- L. J. Lynn 470-98
- 18- J. Fruchter 477-116, 509-52
- 19- D. J. Wagner 466-729
- 20- H. L. Lemper 559-104
- 21- A. J. Silbiger 550-552
- 22- Jay-Jay Homes, Inc. 597-50
- 23- Jay-Jay Homes, Inc. 597-727
- 24- R. E. Knauss 485-447
- 25- J. C. Wick 501-822
- 26- C. M. Maxwell 501-107, 115
- 27- J. B. Zuehl 603-394
- 28- J. A. Leonetti 492-853
- 29- W. E. Jones 851-780
- 30- H. S. Anderson 542-577
- 31- R. W. Martin 523-794
- 32- C. B. Stewarding 496-382
- 33- W. G. Gonbe. 11 565-1197
- 34- A. N. Cahill 551-778
- 35- T. M. Fleming 61-1274
- 36- E. D. Schmit 756-022
- 37- W. R. H. C. Fraser
- 38- R. S. Kraben 538-938

- 56- D. E. Cain 478-577
- 57- R. S. Marchant 495-299
- 58- D. V. Violette 629-93, 133
- 59- H. Ritchie 490-162
- 60- P. J. Christ 471-661
- 61- B. Steele 505-201
- 62- W. G. Rodgers 491-479
- 63- L. B. Hinderreich 655-645
- 64- Cuyahoga Sav. Assoc. 496-425
- 65- M. P. Cleveland 478-401
- 66- F. H. Nease 484-417
- 67- L. J. Bunton 485-368
- 68- E. D. Tesler 509-895
- 69- J. Givens 608-1288
- 70- M. McGinnis 480-116
- 71- C. H. BLESSTAD 485-823
- 72- W. M. Lika 470-552
- 73- P. V. Tiedl 492-834
- 74- M. Bixler 492-58
- 75- J. M. MacKlen 492-783
- 76- E. S. B. Stiel 492-254
- 77- C. H. Evans 496-131
- 78- J. J. Eganly 477-716
- 79- " " "
- 80- A. H. Tomsic 509-1
- 81- J. Schill 470-858
- 82- R. L. Johnson 515-800
- 83- D. M. Gilliam 505-499
- 84- J. J. Brown 513-611

SEE "Q"

* Inadequate description

JAN. 1, 1983

RELATIVE REPRESENTATION

A	B	C	D
E	F	G	H
I	J	K	L
M	N	O	P

BAINBRIDGE-G



SCALE 1" = 300'
JAN 1, 1989

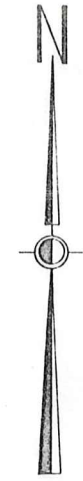
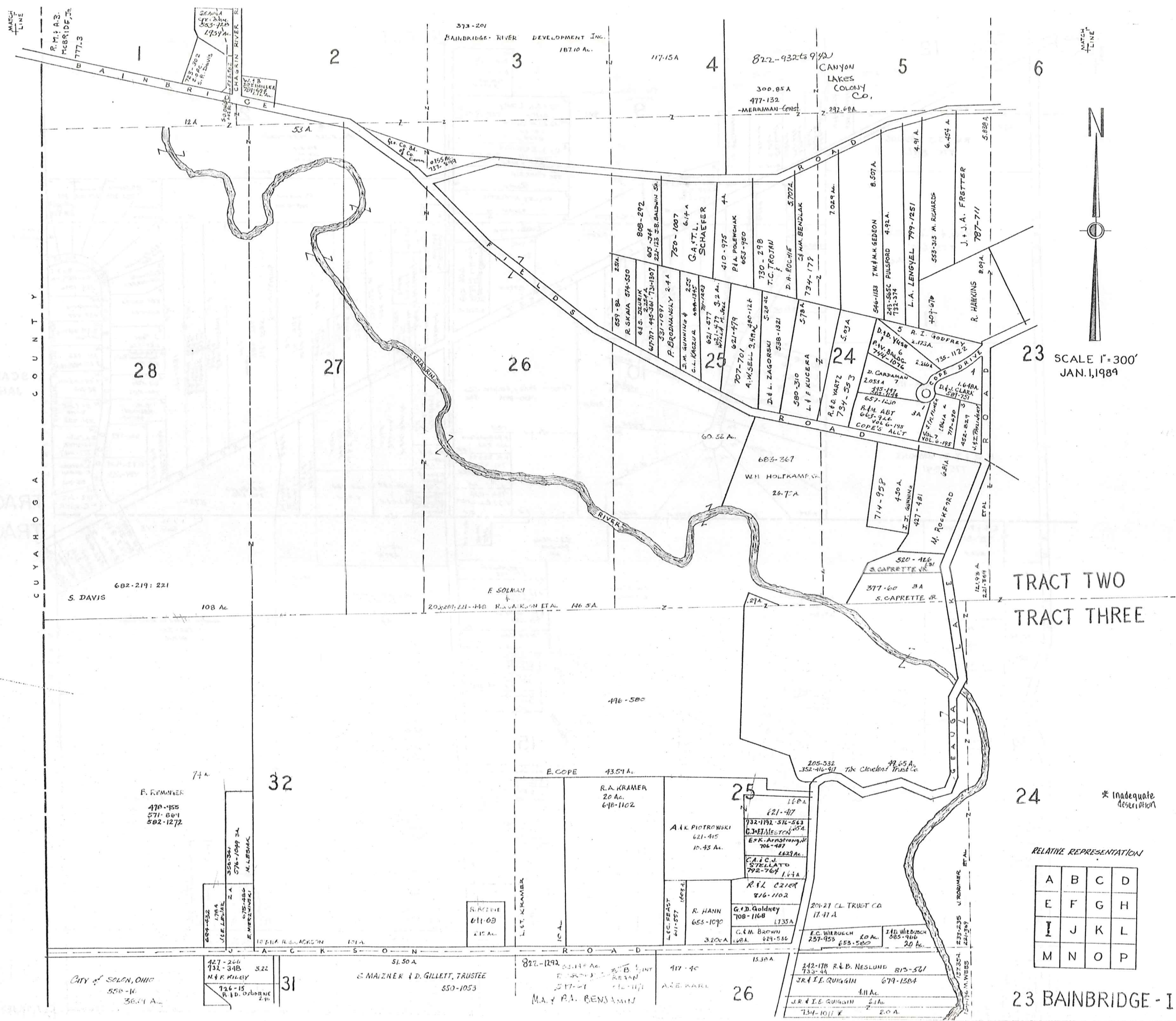
TRACT ONE
TRACT TWO

* Inadequate description

RELATIVE REPRESENTATION

A	B	C	D
E	F	G	H
I	J	K	L
M	N	O	P

BAINBRIDGE H



SCALE 1" = 300'
JAN. 1, 1989

TRACT TWO
TRACT THREE

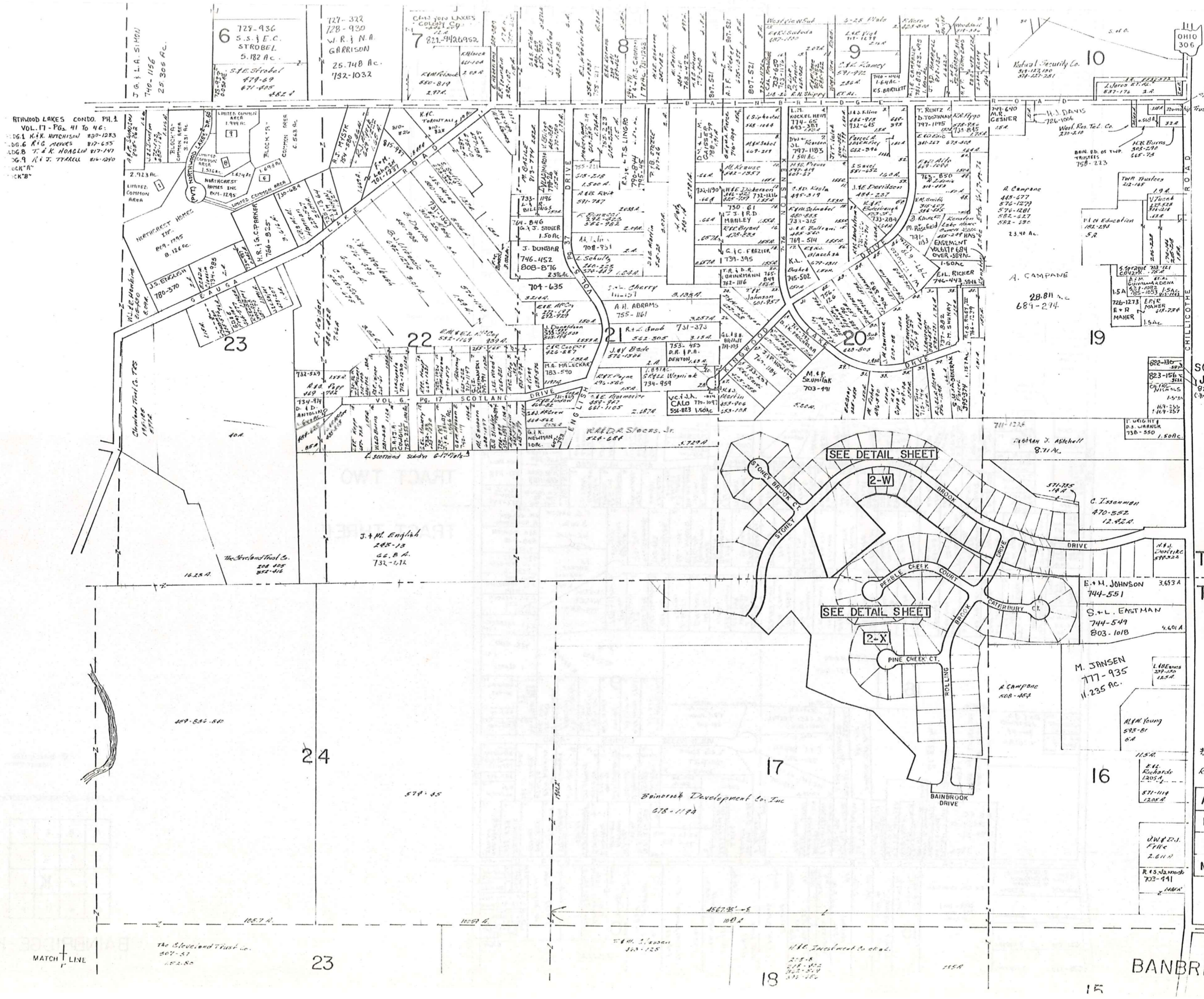
* Inadequate description

RELATIVE REPRESENTATION

A	B	C	D
E	F	G	H
I	J	K	L
M	N	O	P

23 BAINBRIDGE - I

RTHWOOD LAKES CONDO. PH. 1
 VOL. 17 - Pgs. 41 to 46:
 DG. 1 K.R. NICHOLS 830-1283
 DG. 6 R.G. MENDES 817-655
 DG. 8 T. & K. HOAGLIN 817-197
 DG. 9 R. J. TRACEL 816-1290
 "BLOCK A"
 "BLOCK B"



SCALE 1"=300
 JAN. 1, 1989
 823-156
 CARROLLS

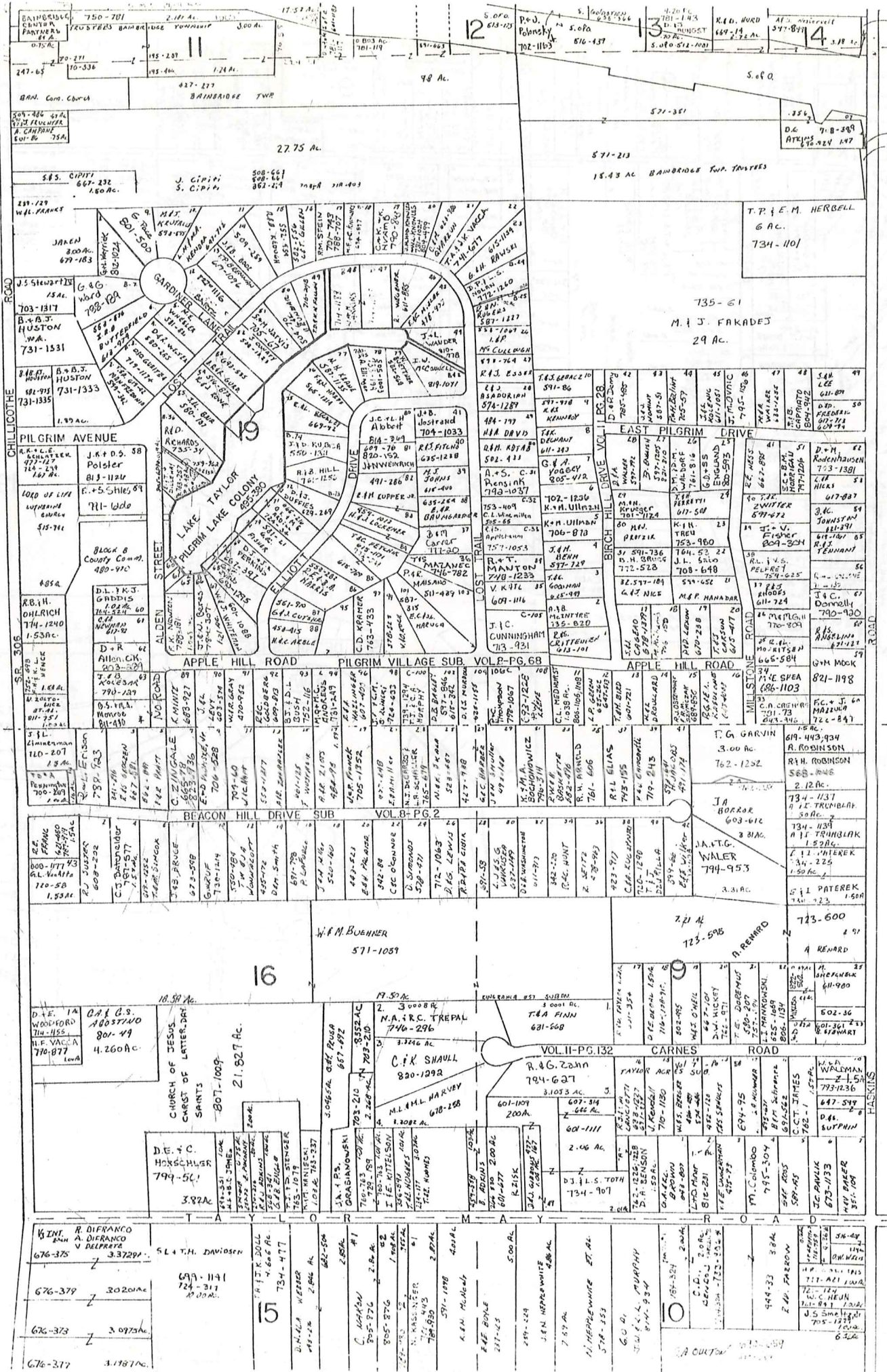
TR. TWO
 TR THREE

* INADEQUATE DESCRIPTION

RELATIVE REPRESENTATION

A	B	C	D
E	F	G	H
I	J	K	L
M	N	O	P

BANBRIDGE
 MATCH LINE



SCALE 1"=300'
 JAN 1, 1969

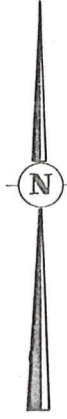
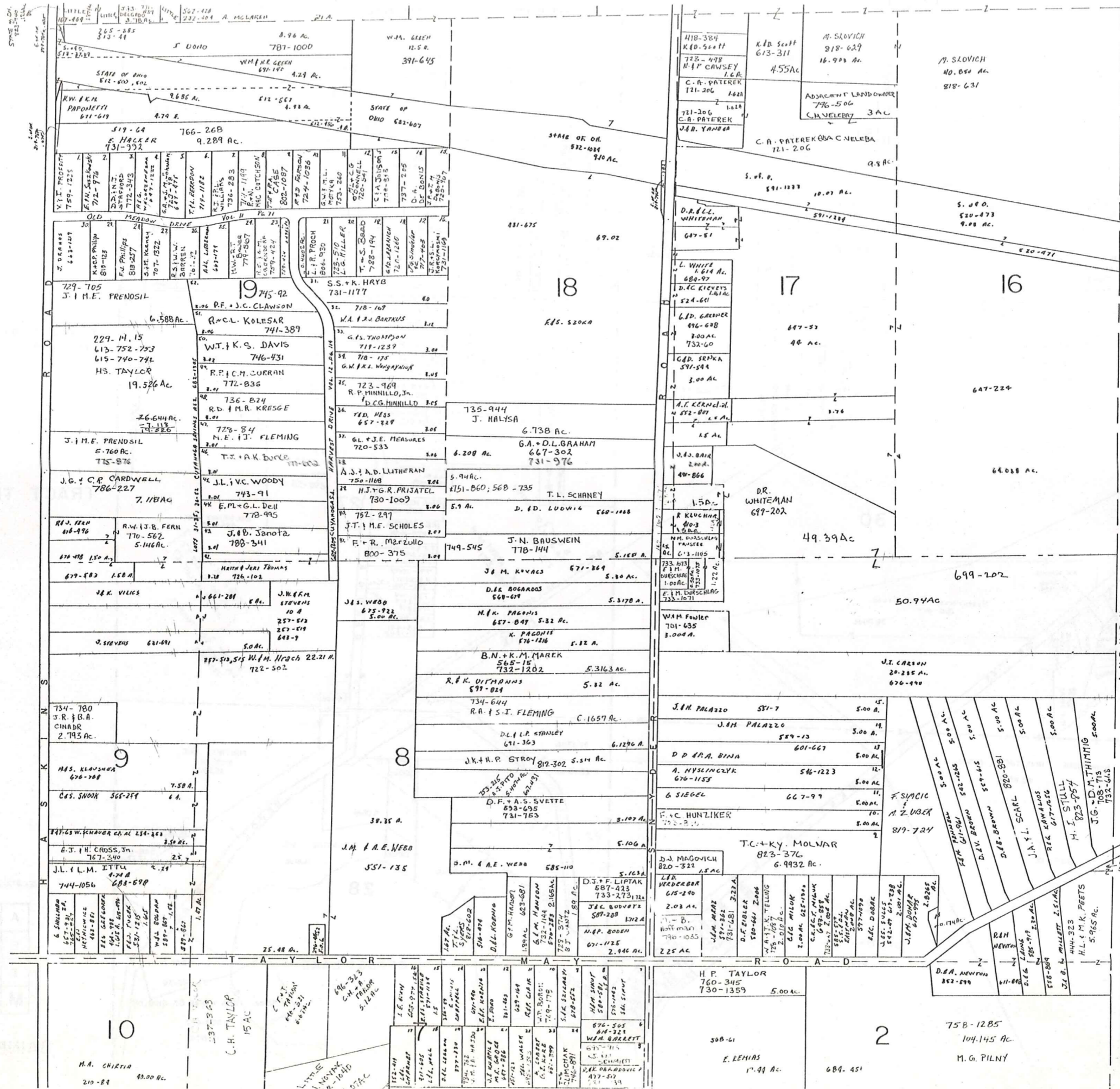
TRACT TWO
 TRACT THREE

* Inadequate description

RELATIVE REPRESENTATION

A	B	C	D
E	F	G	H
I	J	K	L
M	N	O	P

BAINBRIDGE-K



SCALE 1" = 300'
 JAN. 1, 1989

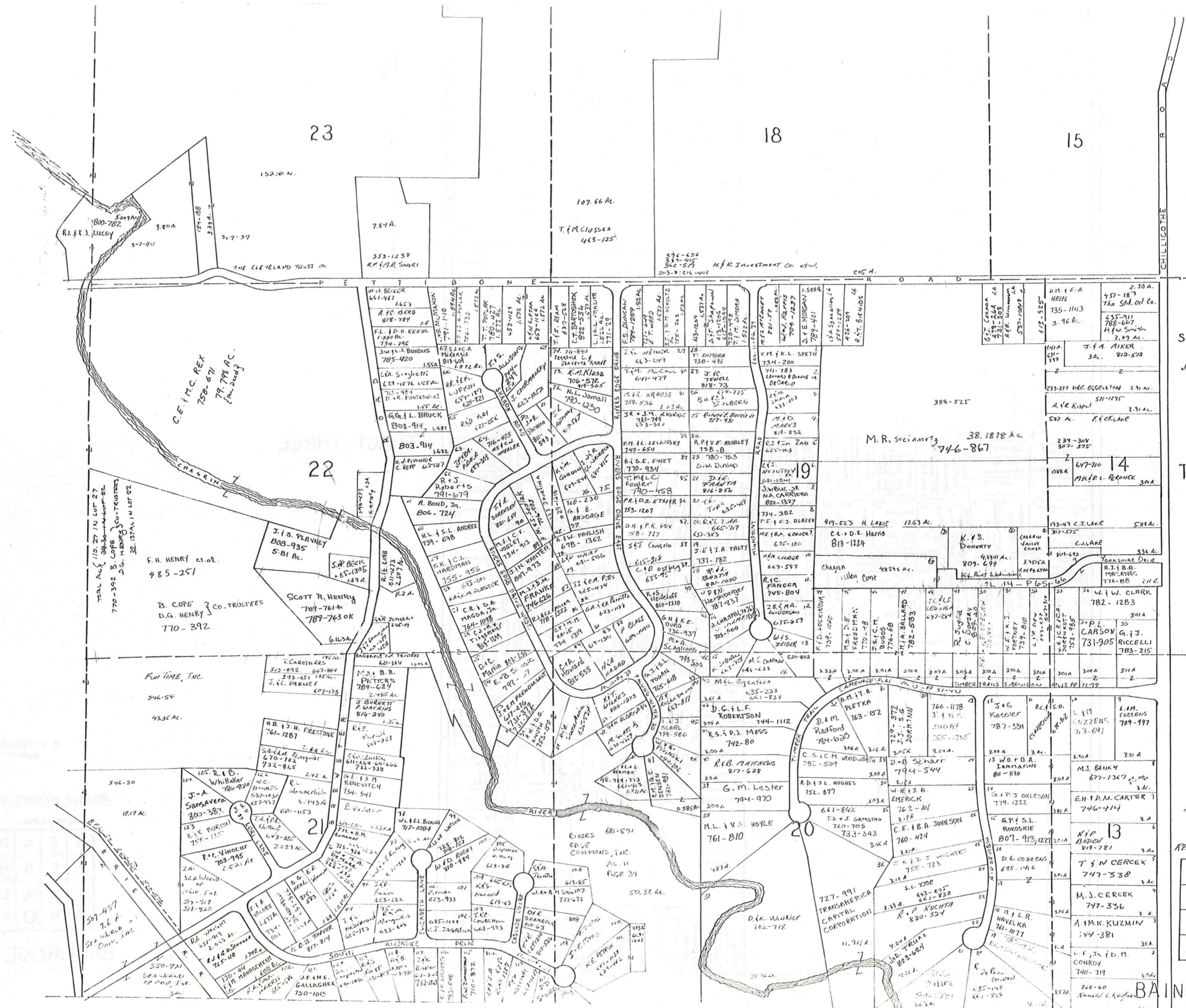
AUBURN TOWNSHIP

TRACT TWO
 TRACT THREE

* Inadequate description

RELATIVE REPRESENTATION

A	B	C	D
E	F	G	H
I	J	K	L
M	N	O	P



SCALE 1"=300'

JANUARY 1, 1989

TR. THREE

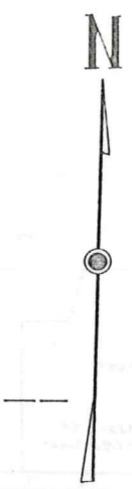
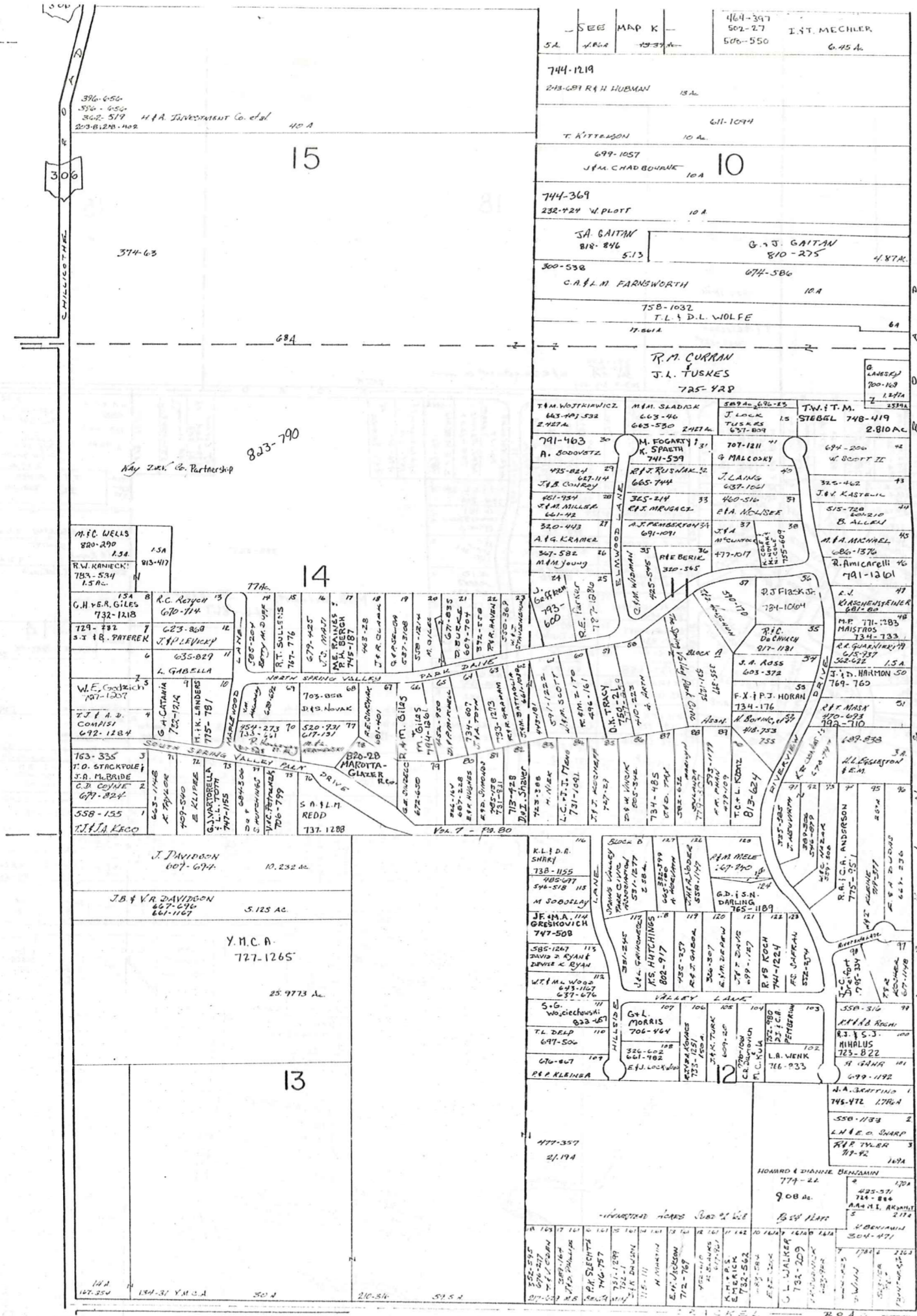



* INADEQUATE DESCRIPTION

RELATIVE REPRESENTATION

A	B	C	D
E	F	G	H
I	J	K	L
M	N	O	P

BAINBRIDGE-N 37



SCALE 1" = 300'

TRACT THREE

* Inadequate description

RELATIVE REPRESENTATION

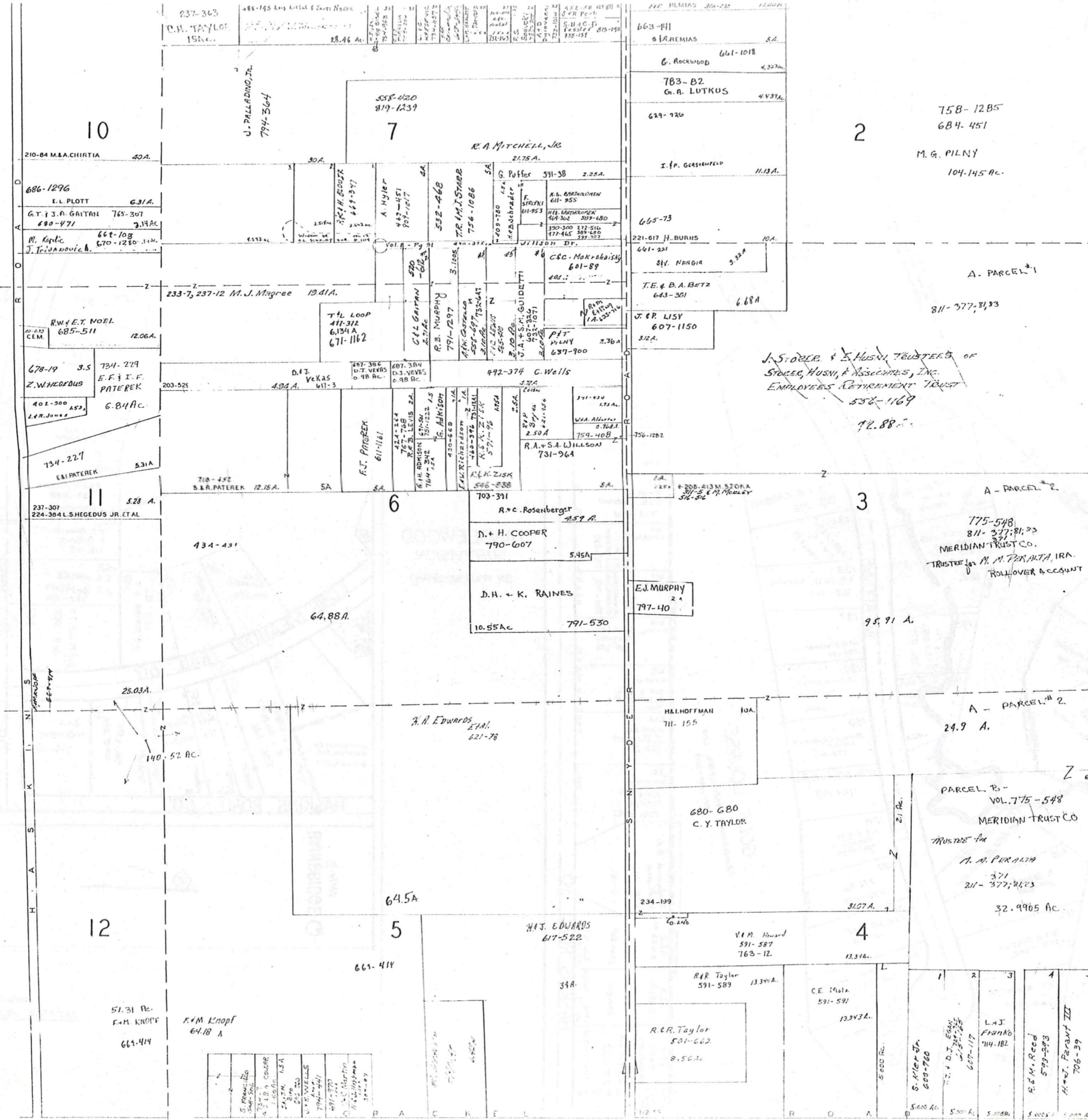
JANUARY 1, 1989

A	B	C	D
E	F	G	H
I	J	K	L
M	N	O	P

BAINBRIDGE-O

MATCH LINE

MATCH LINE



SCALE 1"=300'

JAN. 1, 1989

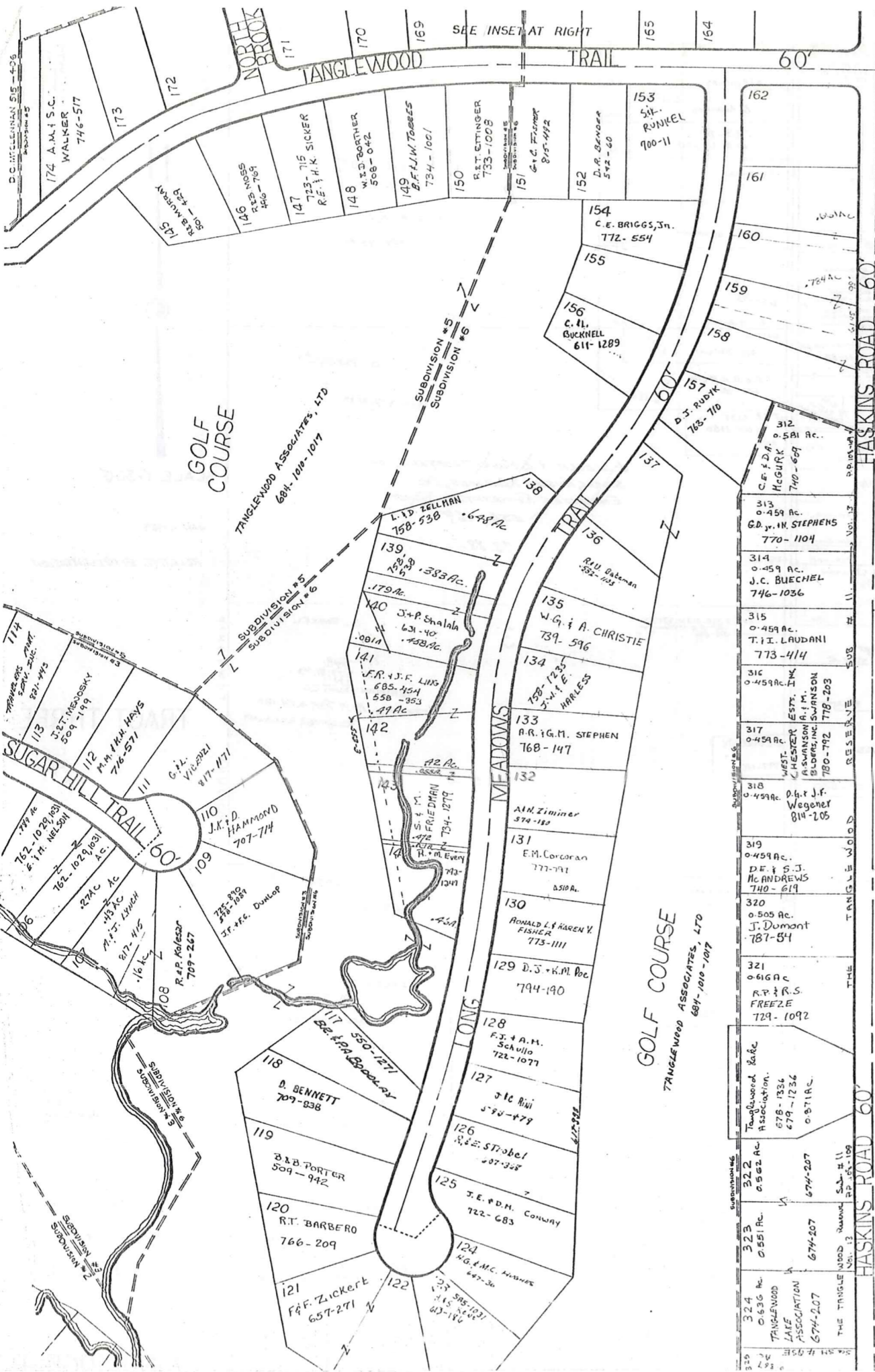
RELATIVE REPRESENTATION

TOWNSHIP AUBURN

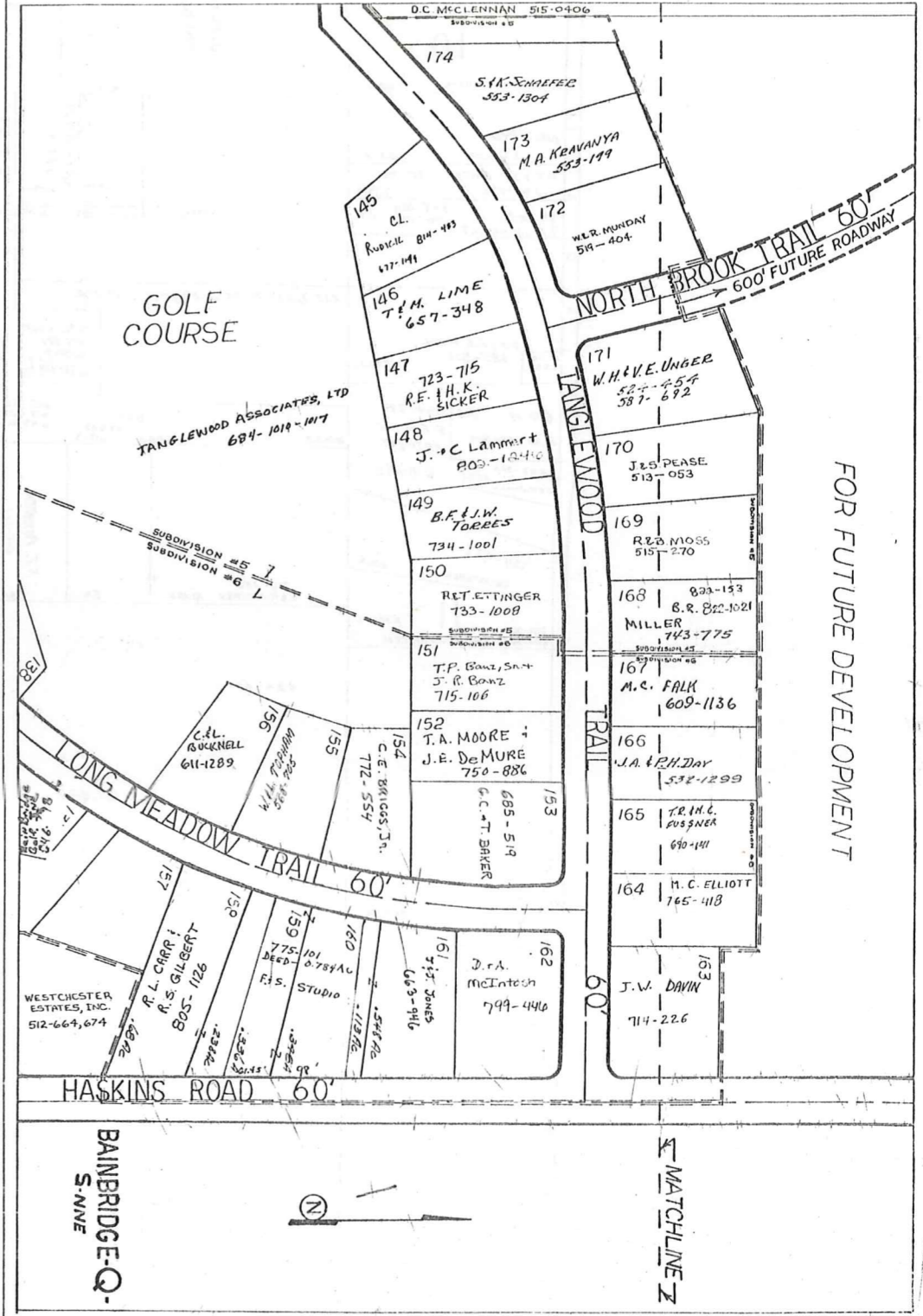
TRACT THREE

* Inadequate description

A	B	C	D
E	F	G	H
I	J	K	L
M	N	O	P



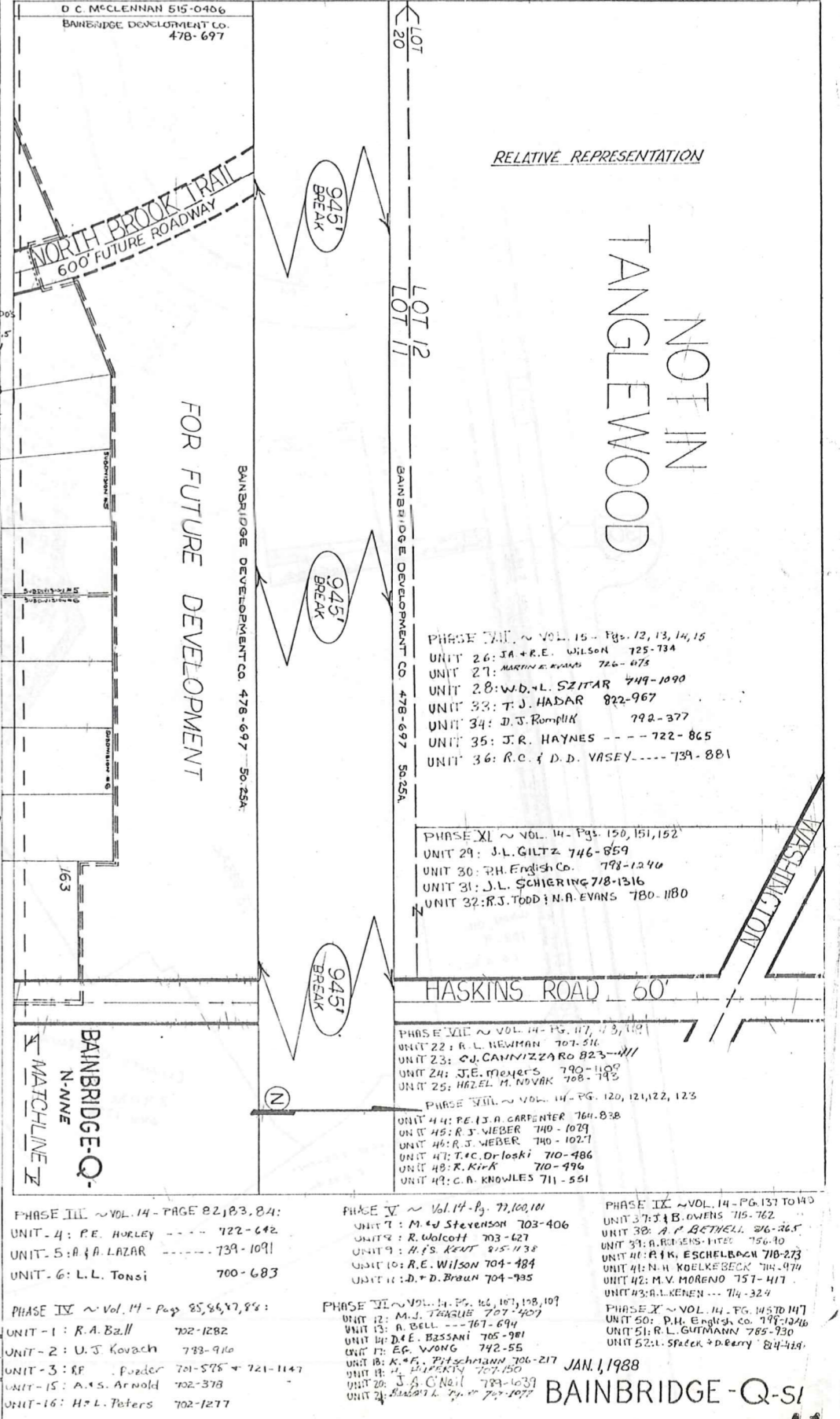
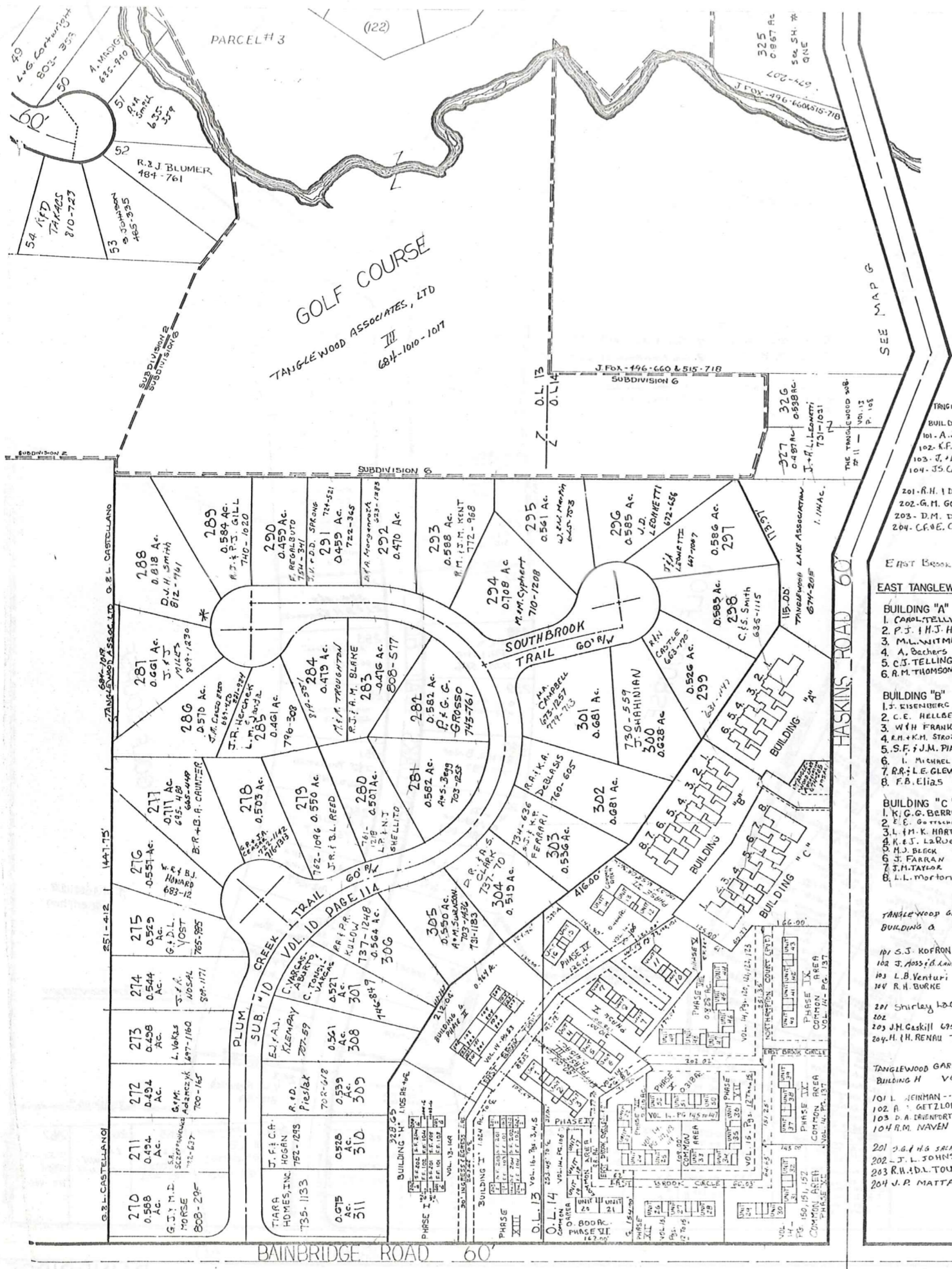
TANGLEWOOD SUBDIVISION (IN FOUR SECTIONS)



JANUARY 1, 1989
RELATIVE REPRESENTATION

* Inadequate description

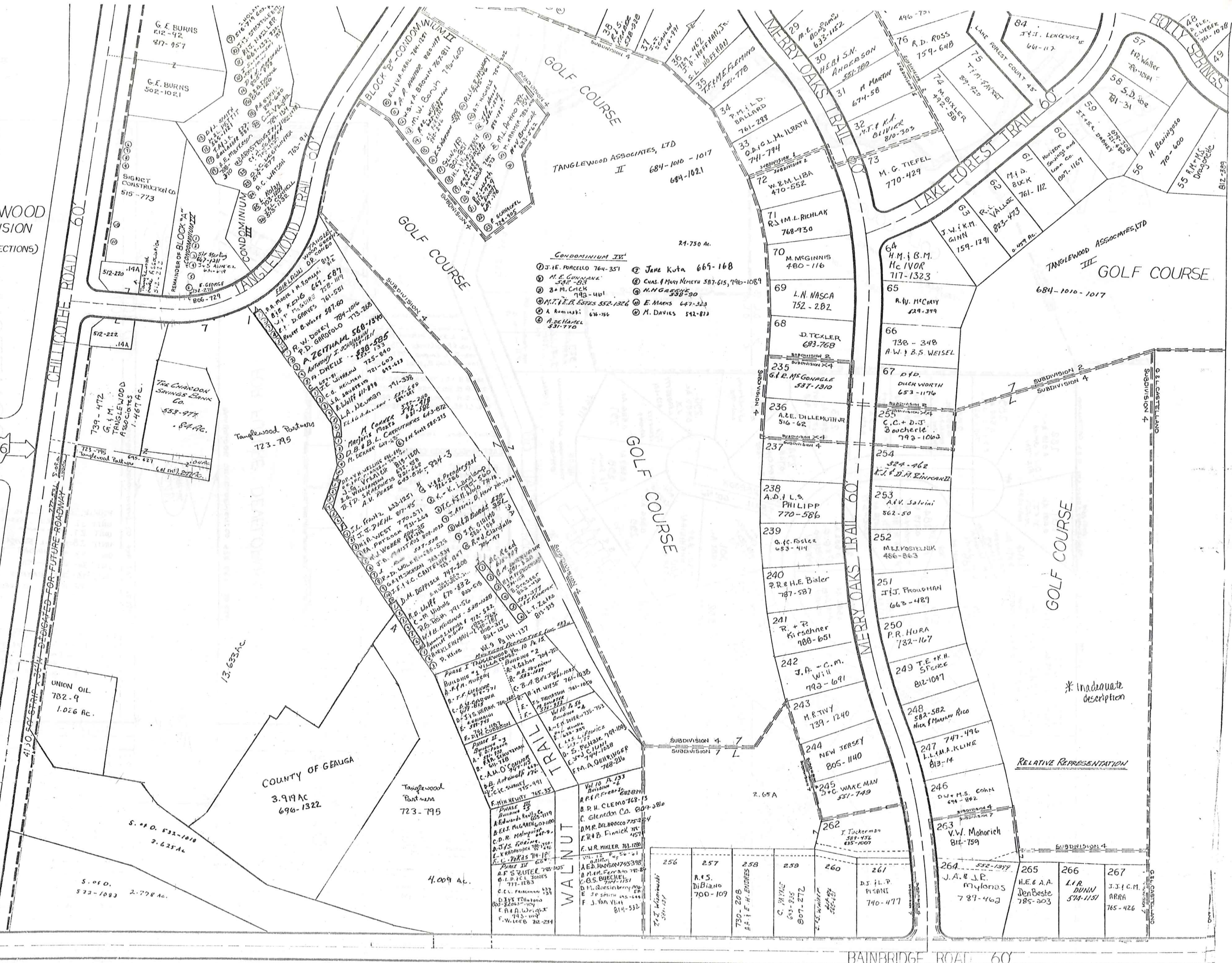
BAINBRIDGE-Q-NE



- EAST TANGLEWOOD CONDO.**
- BUILDING "A"**
1. CAROL TELLEMAN 717-817
 2. P.J. H.J. HOLLIS 728-202
 3. M.L. WITMER 717-881
 4. A. Bechers 823-183
 5. C.S. TELLING 778-601
 6. R.M. THOMSON 679-1315
- BUILDING "B"**
1. J. KISSLEBERG 686-1
 2. C. HELLSBERG 722-771
 3. W.H. FRANK 653-320
 4. M.H. STEADY 720-400
 5. S.F. J.M. PIATT 747-525
 6. I. MICHAEL 629-400
 7. R.R. E. GLEW 718-691
 8. F.B. ELIAS 702-757
- BUILDING "C"**
1. K. G. G. BERRY 718-757
 2. E. G. G. BERRY 722-1180, 717-1077
 3. L. M. K. MARTIN 728-847
 4. R. J. J. LaRue 794-182
 5. H. J. BECK 672-536
 6. J. FARLAN 635-1039
 7. J. M. TAYLOR 732-472, 804-673
 8. L. L. Morton 794-474
- TANGLEWOOD GARDENS CONDO'S**
- BUILDING A VOL. 14 - P. 53**
- 101 S.J. KOFRON 773-282
 - 102 J. MOSEY 814-1083
 - 103 L.B. Venturi 698-316
 - 104 R.H. BURKE 764-1180
- 201 Shirley Kacklamp 790-1165
- 202 J.H. Caskill 695-1224
- 204 H.H. RENAU 777-474
- TANGLEWOOD GARDENS CONDO'S**
- BUILDING H VOL. 13 - P. 149**
- 101 L. JEINMAN --- 739-661, 704-187
 - 102 A. GETLOFF 763-1173
 - 103 D.A. BREWSTER 736-1073
 - 104 R.M. NAYEN 681-104
- 201 S.H. SRAVY 732-1132
- 202 J.L. JOHNSON --- 686-3112
- 203 R.H. AD. TOUZALIN 746-560
- 204 V.R. MATTA - 684-379

- PHASE VIII ~ VOL. 15 - Pgs. 12, 13, 14, 15**
- UNIT 26: J.A. + R.E. WILSON 725-734
 - UNIT 27: MARTIN + RAYMOND 726-678
 - UNIT 28: W.D. + L. SZITAR 749-1090
 - UNIT 29: T.J. HADAR 822-967
 - UNIT 30: D.J. Romplik 792-377
 - UNIT 31: J.R. HAYNES --- 722-865
 - UNIT 32: R.C. + D.D. VASEY --- 739-881
- PHASE XI ~ VOL. 14 - Pgs. 150, 151, 152**
- UNIT 29: J.L. GILTZ 746-859
 - UNIT 30: R.H. English Co. 798-1240
 - UNIT 31: J.L. SCHIERING 718-1316
 - UNIT 32: R.J. TODD + N.A. EVANS 780-1180
- PHASE XII ~ VOL. 14 - Pgs. 117, 118, 119**
- UNIT 22: R.L. NEWMAN 707-811
 - UNIT 23: C.D. CAVINIZZO RO 823-1111
 - UNIT 24: J.E. MEYERS 790-1100
 - UNIT 25: HEZEL M. NOVAK 708-743
- PHASE XIII ~ VOL. 14 - Pgs. 120, 121, 122, 123**
- UNIT 44: P.E. CARPENTER 764-838
 - UNIT 45: R.J. WEBER 740-1029
 - UNIT 46: R.J. WEBER 740-1027
 - UNIT 47: T.C. DRISCOLL 710-486
 - UNIT 48: R. KIRK 710-496
 - UNIT 49: C.A. KNOWLES 711-551
- PHASE IV ~ Vol. 14 - Pg. 77, 100, 111**
- UNIT 7: M. + J. Stevenson 703-406
 - UNIT 8: R. Walcott 703-627
 - UNIT 9: H.F. KENT 825-1132
 - UNIT 10: R.E. Wilson 704-484
 - UNIT 11: D. + D. Braun 704-795
- PHASE V ~ VOL. 14 - Pgs. 101, 102, 103**
- UNIT 12: M.L. THORPE 707-409
 - UNIT 13: A. BELL --- 761-694
 - UNIT 14: D.E. BASSANI 705-981
 - UNIT 15: E.C. WONG 742-55
 - UNIT 16: K. + F. Pyschmann 706-217
 - UNIT 17: J. A. C. NEIL 739-1039
 - UNIT 18: R. + L. P. 707-1077
- PHASE VI ~ VOL. 14 - Pgs. 104, 105, 106**
- UNIT 19: R. + B. OWENS 715-762
 - UNIT 20: A. + M. BETHELL 216-265
 - UNIT 21: A. REINIS-ITEK 756-40
 - UNIT 22: R.H. ESCHELBACH 710-273
 - UNIT 23: N.H. KOELKEBECK 714-974
 - UNIT 24: M.V. MORENO 757-417
 - UNIT 25: R. KENEN --- 714-324
- PHASE VII ~ VOL. 14 - Pgs. 107, 108, 109**
- UNIT 26: P.H. English Co. 798-1240
 - UNIT 27: R.L. GUTMANN 785-730
 - UNIT 28: S. + E. STREK + D. BERRY 84-414

TANGLEWOOD SUBDIVISION (IN FOUR SECTIONS)



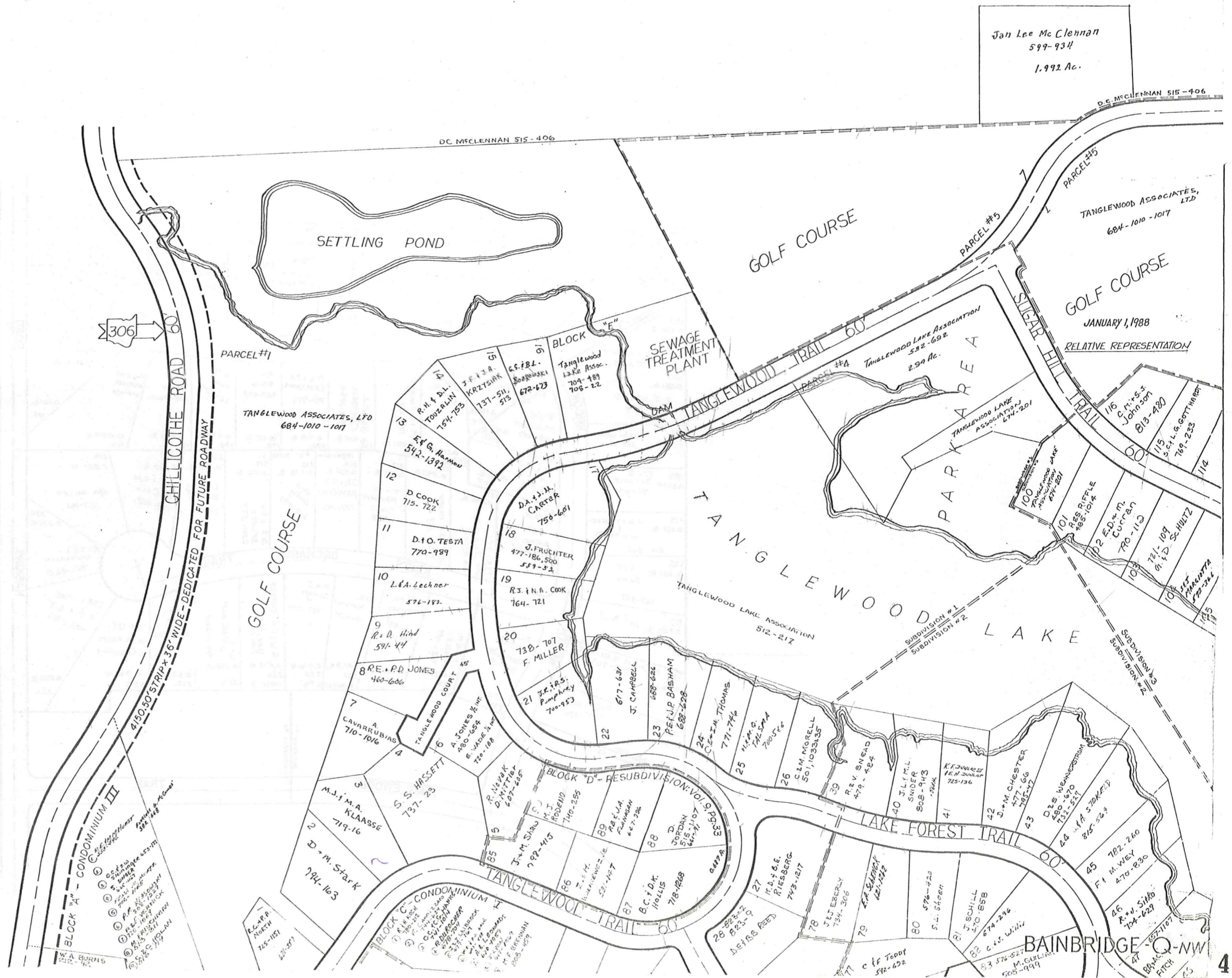
- CONDOMINIUM IV
- 1 J. E. PORCELLO 764-351
 - 2 M. E. GUNNANE 542-837
 - 3 B. M. CRICK 192-441
 - 4 M. T. E. ESTES 552-1366
 - 5 A. Rominski 616-766
 - 6 A. B. HANDEL 531-770
 - 7 Jane Kuta 665-168
 - 8 Chas. J. Mori Nemer 587-615, 796-1087
 - 9 M. H. G. 538-530
 - 10 E. Marks 647-323
 - 11 M. Davies 542-811

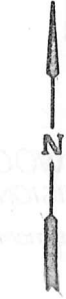
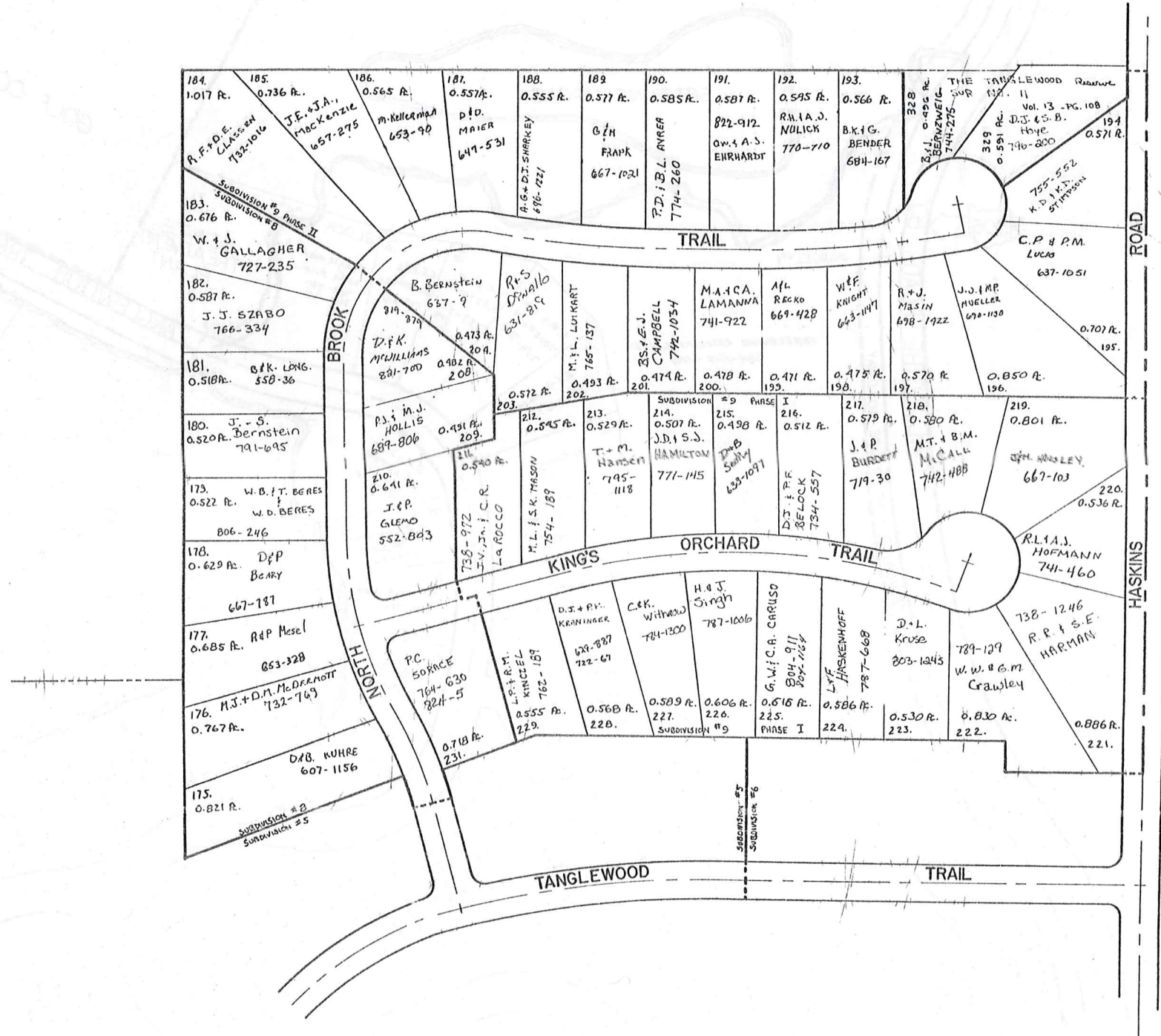
RELATIVE REPRESENTATION

BAINBRIDGE ROAD 60

BAINBRIDGE-Q-SW

TANGLEWOOD SUBDIVISION
(IN FOUR SECTIONS)



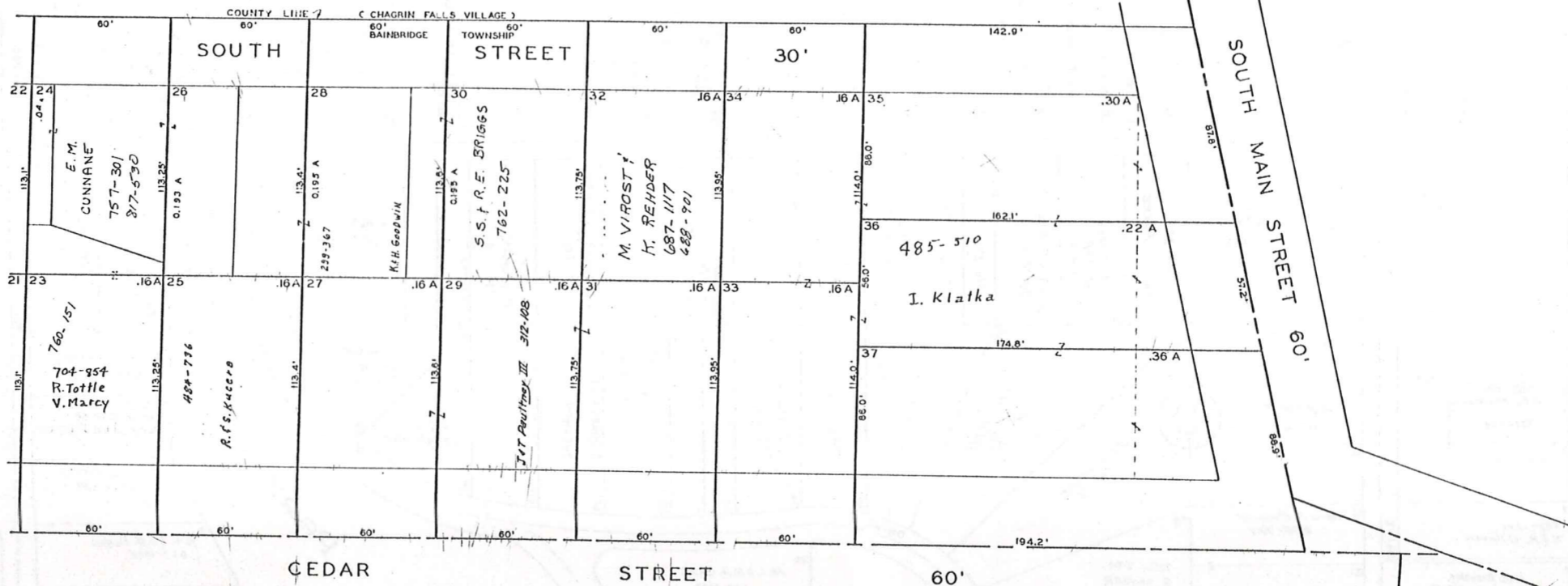


SCALE 1"=100'

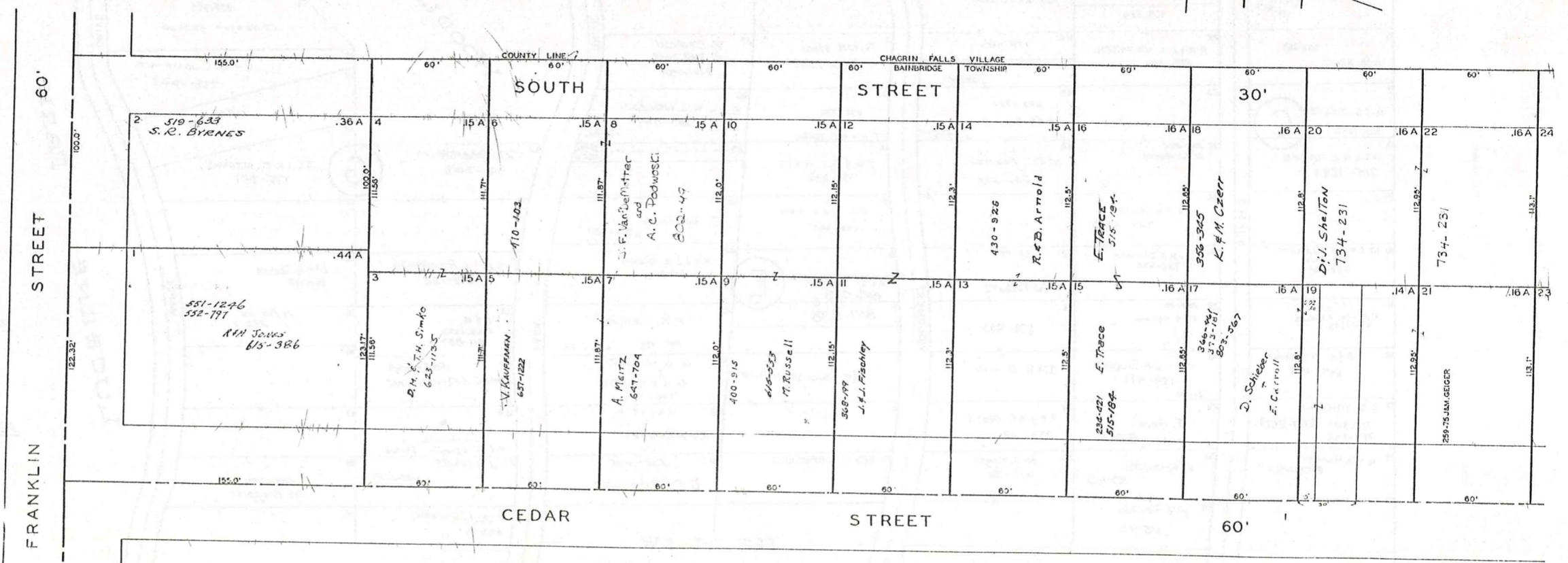
RELATIVE REPRESENTATION

January 6, 1929

* Inadequate description

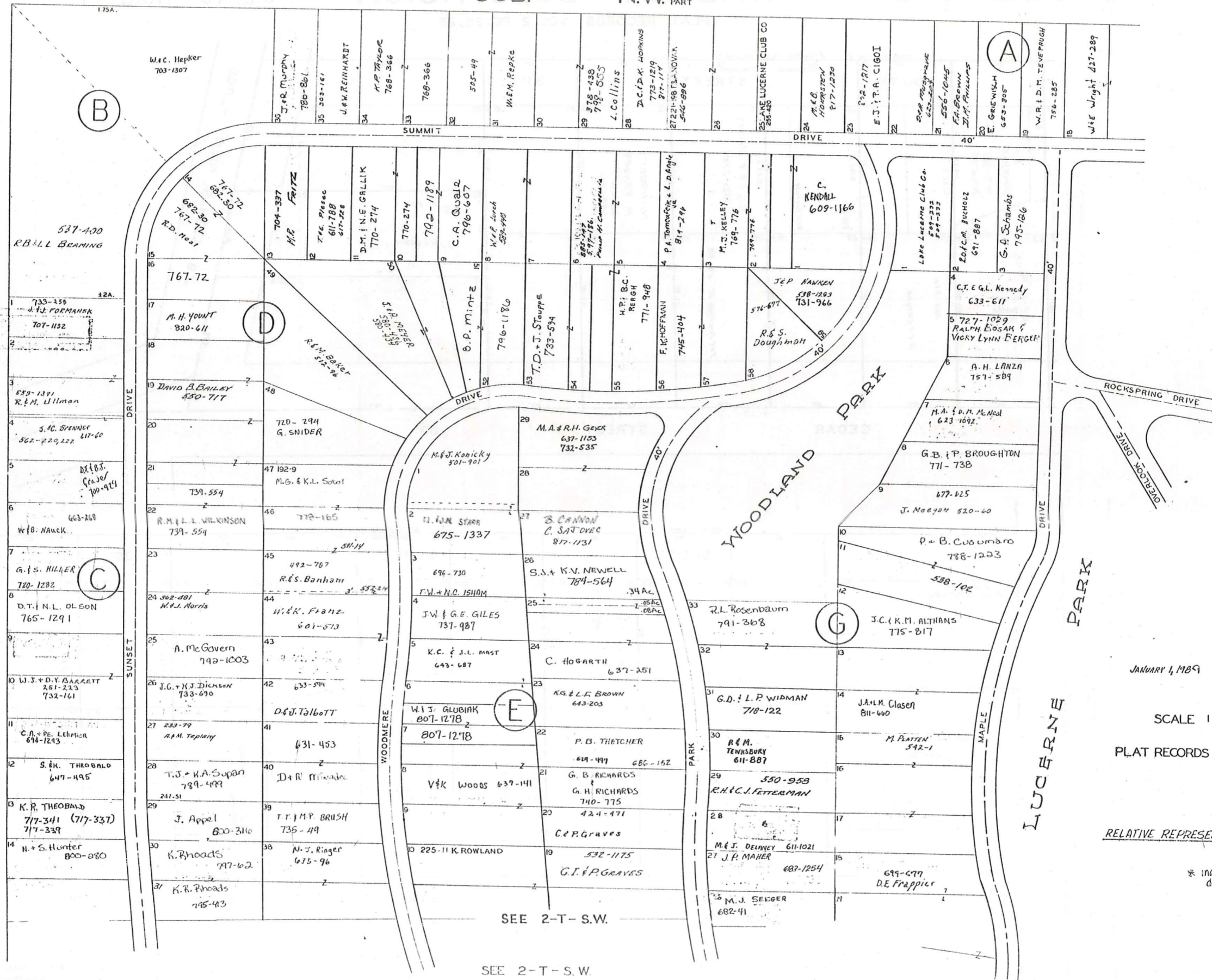


SCALE 1"=30'
JAN. 1, 1929



RELATIVE REPRESENTATION

* inadequate description

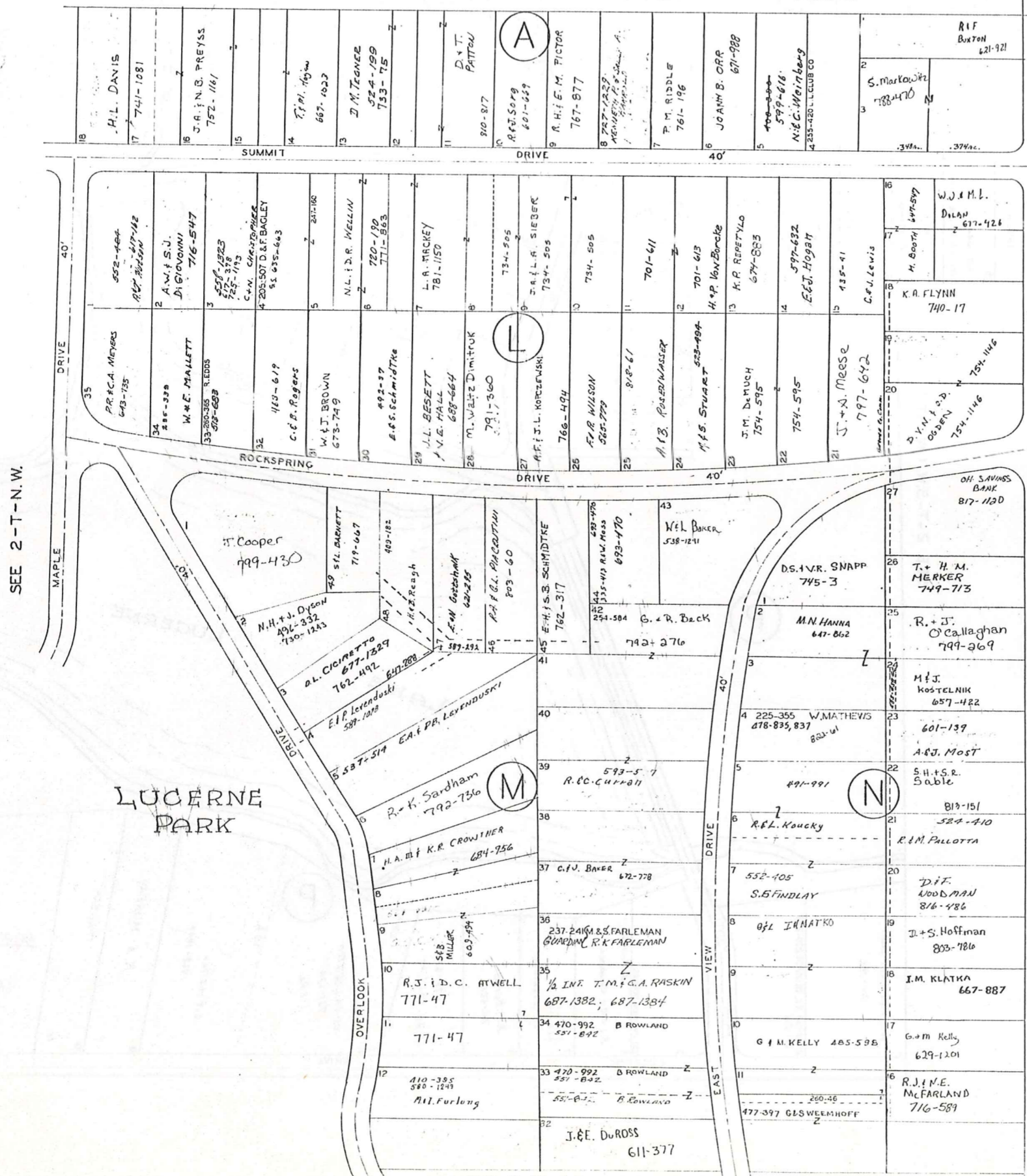


SEE 2-T-N.E.

SEE 2-T-S.W.

SEE 2-T-S.W.

2-T-N.W.



SEE 2-T-N.W.

SEE 2-T-S.E.

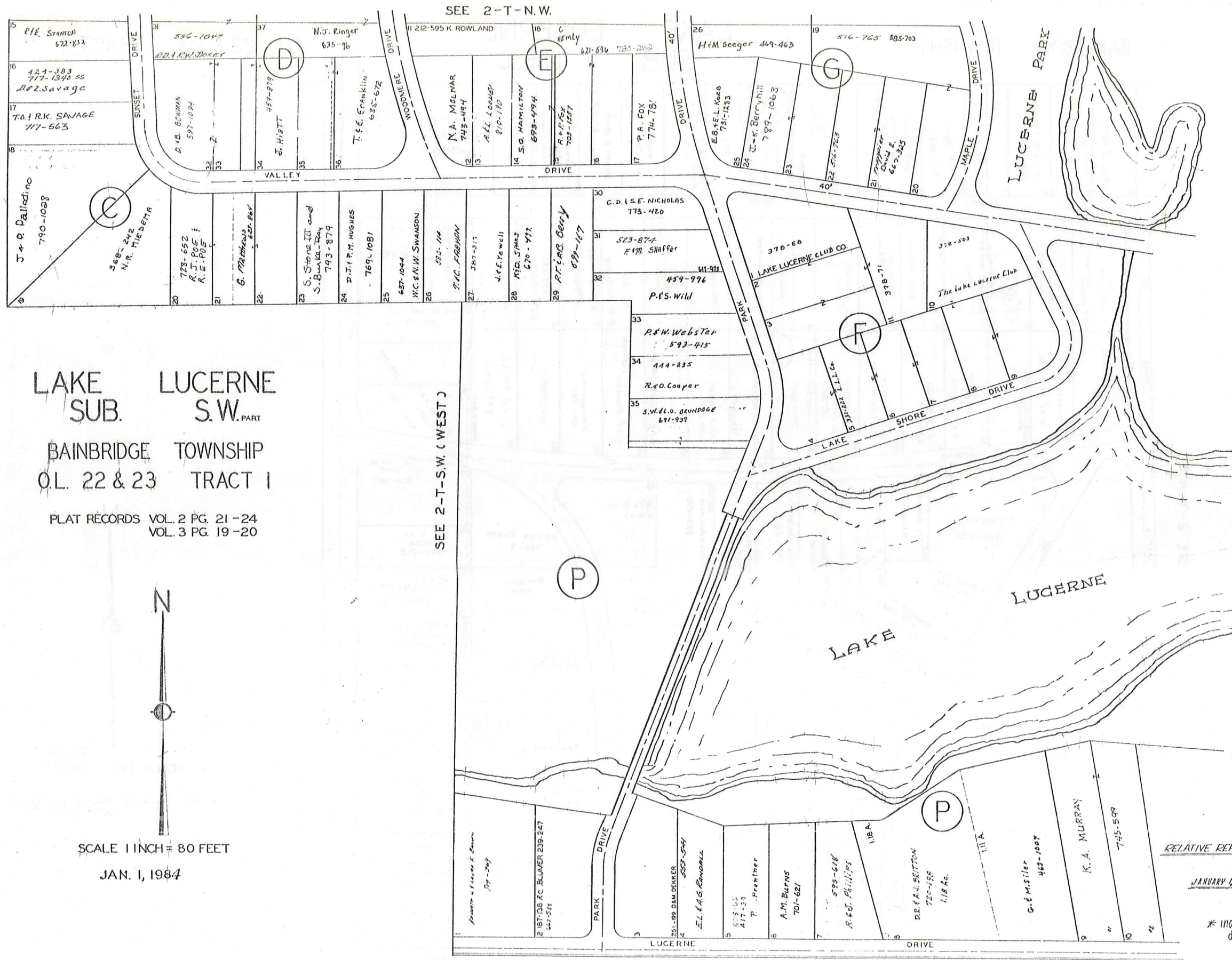


JAN. 1, 1989
SCALE 1 INCH = 80 FEET

PLAT RECORDS VOL. 2 PG. 21-24
VOL. 3 PG. 19, 20

RELATIVE REPRESENTATION

* Inadequate description



LAKE LUCERNE
SUB. S.W. PART
BAINBRIDGE TOWNSHIP
O.L. 22 & 23 TRACT 1

PLAT RECORDS VOL. 2 PG. 21-24
VOL. 3 PG. 19-20



SCALE 1 INCH = 80 FEET
JAN. 1, 1984

SEE 2-T-S.W. (WEST)

SEE 2-T-S.E.

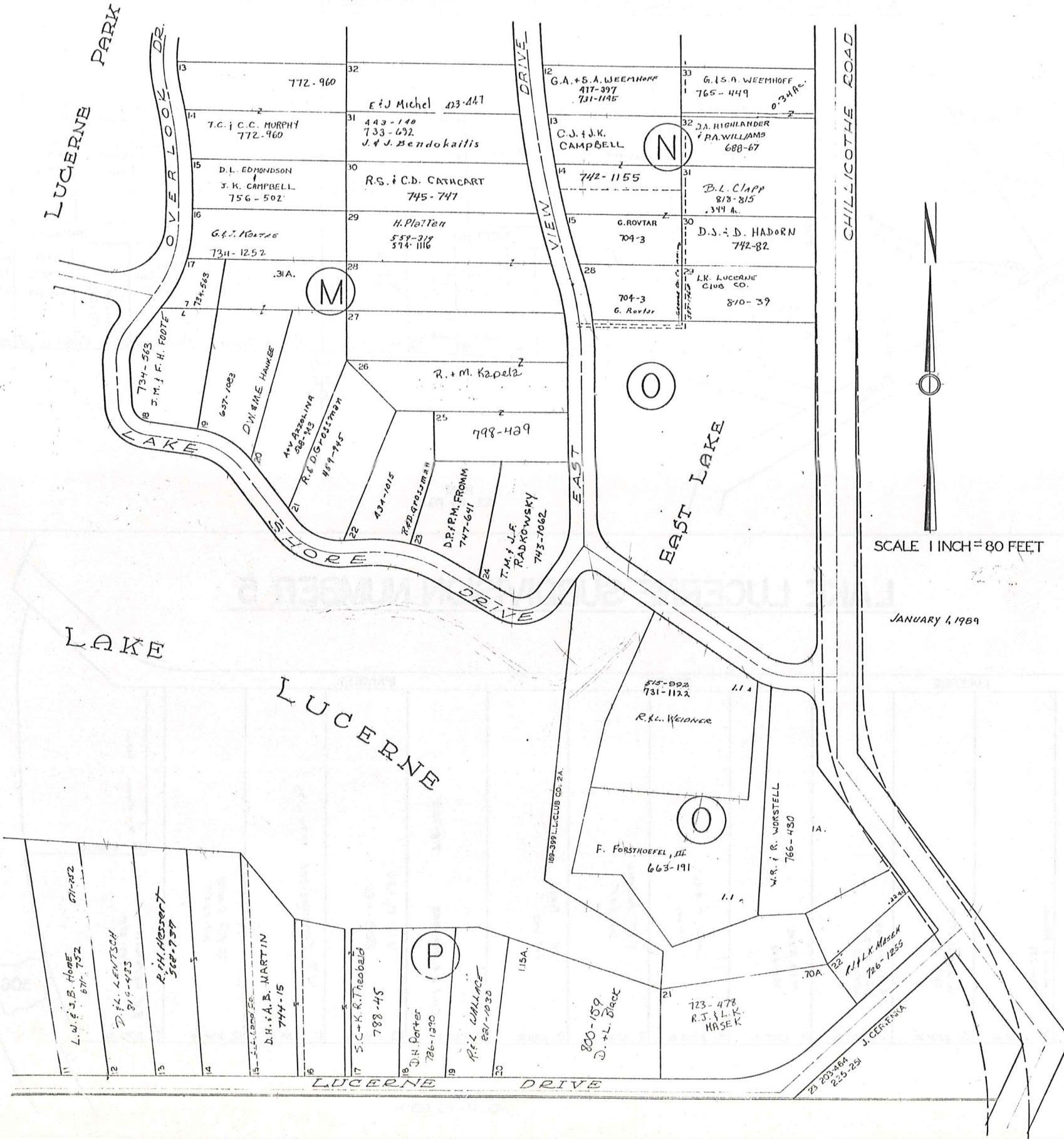
RELATIVE REPRESENTATION

JANUARY 1, 1984

* inadequate description

SEE 2-T-N.E.

SEE 2-T-S.W.



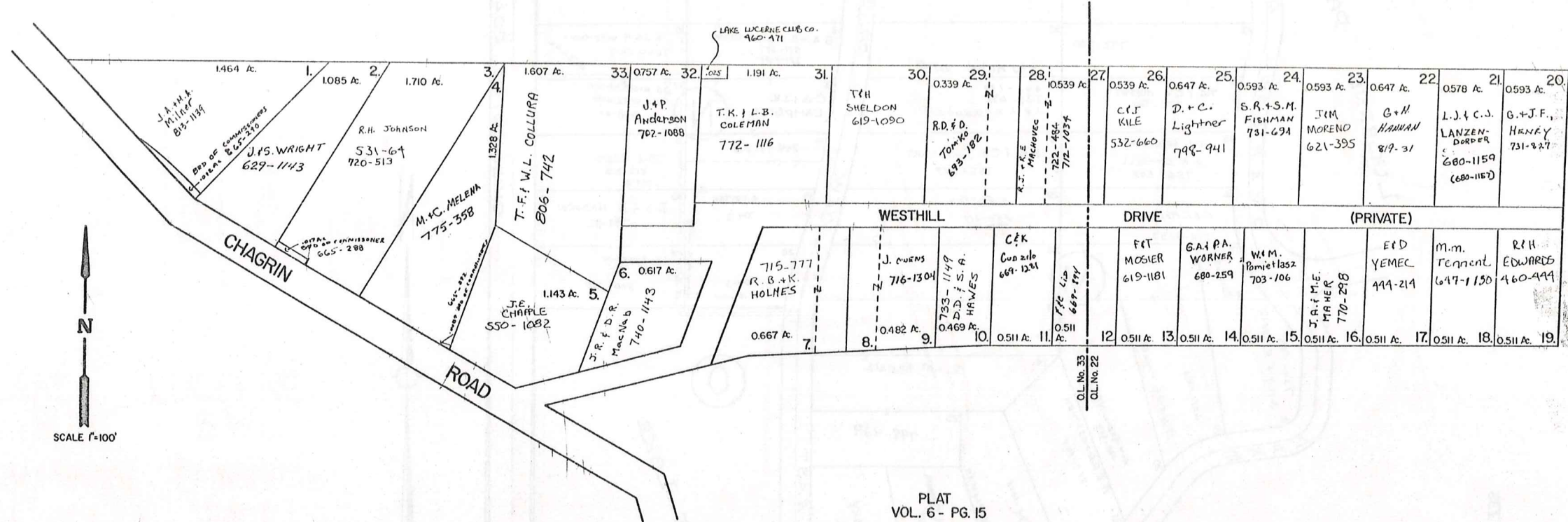
SCALE 1 INCH = 80 FEET

JANUARY 1, 1989

* inadequate description

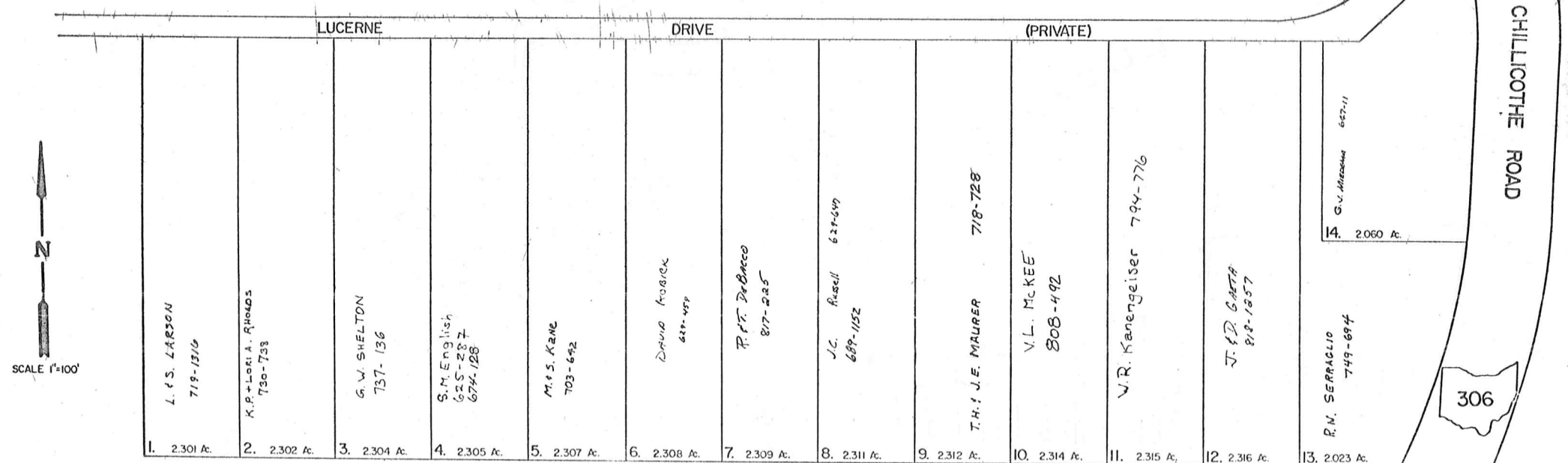
RELATIVE REPRESENTATION

LAKE LUCERNE SUBDIVISION NUMBER 4



PLAT VOL. 6 - PG. 15

LAKE LUCERNE SUBDIVISION NUMBER 5



* Inadequate description

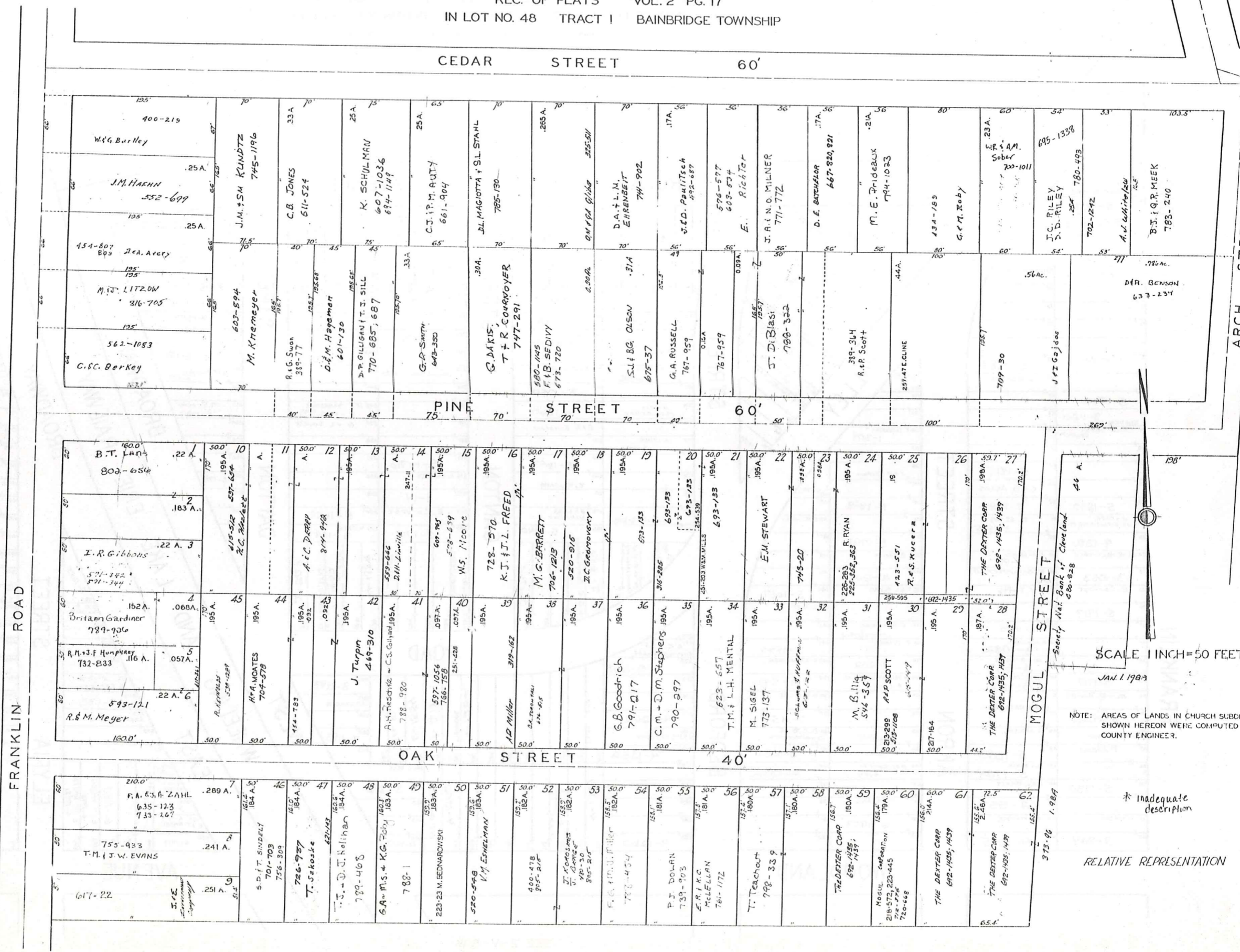
RELATIVE REPRESENTATION
Jan. 1, 1989

PLAT VOL. 11 - PG. 123

2-T S.S.'

CHURCH SUBDIVISION AND LANDS NORTHERLY THEREOF

REC. OF PLATS VOL. 2 PG. 17
IN LOT NO. 48 TRACT I BAINBRIDGE TOWNSHIP



SCALE 1 INCH = 50 FEET
JAN 1 1983
NOTE: AREAS OF LANDS IN CHURCH SUBDIVISION SHOWN HEREON WERE COMPUTED BY THE COUNTY ENGINEER.
* Inadequate description
RELATIVE REPRESENTATION
373-96 1-984

CHAGRIN FALLS PARK SUBDIVISION

PART OF LOT NO. 47 TRACT I BAINBRIDGE TOWNSHIP

N.W. PART LOTS 1 TO 315, 981 TO 1045, AND 1017A.

REC. OF PLATS VOL. 1 PAGE 60

RELATIVE REPRESENTATION
SCALE 1 INCH = 50 FEET
JAN 1, 1989



ROAD

Table of lots along Franklin Road, including lot numbers and owner names such as S. Sanders, J. Gibbmet, et al, and L. Miller.

FRANKLIN ROAD

Table of lots along Valley Street, including lot numbers and owner names such as J.A. Krueger, et al, and S.P. Campbell.

VALLEY STREET

AKRON STREET

WOODLAND

Table of lots along Rocker Avenue, including lot numbers and owner names such as A. Thornton, et al, and W.L. Washington.

ROCKER AVENUE

STREET

BEDFORD ROAD

STREET

CANTON STREET

Table of lots along Canton Street, including lot numbers and owner names such as R. Huckabee, et al, and H. Higpen.

ROAD

STREET

DAYTON STREET

Table of lots along Dayton Street, including lot numbers and owner names such as L. Humpkin, et al, and H. Lumpkin.

WEST

WHEELING AND LAKE ERIE RAILWAY

AVENUE

STREET

ELYRIA STREET

STREET

SEE 2-V-N E

FINDLAY

CHAGRIN FALLS PARK SUBDIVISION

PART OF LOT NO. 47 TRACT I BAINBRIDGE TOWNSHIP

S.W. PART LOTS 316 TO 640

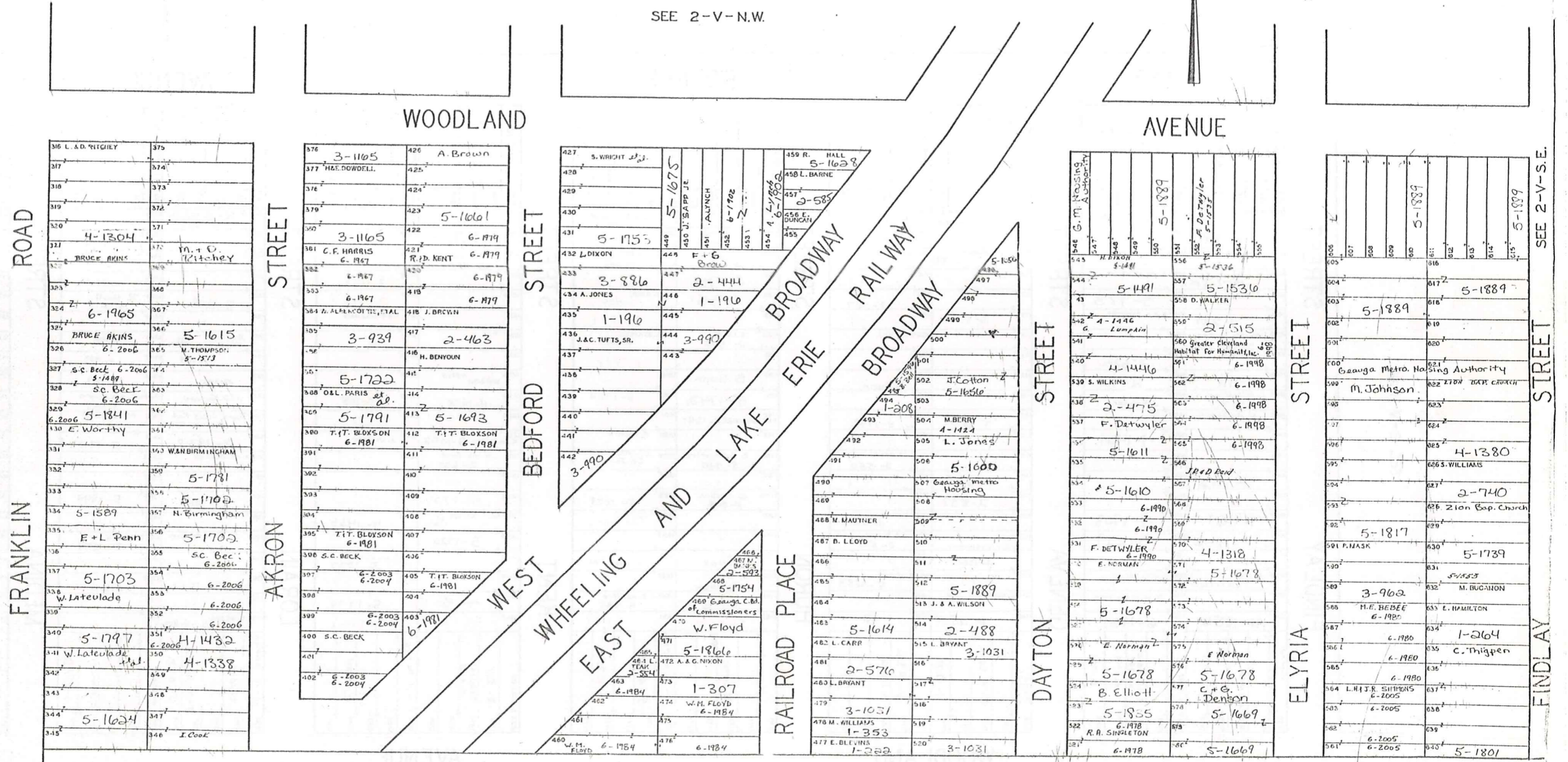
REC. OF PLATS VOL. I PAGE 60



SCALE 1 INCH = 50 FEET

JAN. 4, 1989

SEE 2-V-N.W.



FRANKLIN ROAD

WOODLAND AVENUE

BEDFORD STREET

WEST WHEELING AND LAKE ERIE BROADWAY RAILWAY

EAST WHEELING AND LAKE ERIE BROADWAY RAILWAY

DAYTON STREET

ELYRIA STREET

FINDLAY STREET

SEE 2-V-S.E.

RELATIVE REPRESENTATION

CHAGRIN FALLS PARK SUBDIVISION
 PART OF LOT NO. 47 TRACT I BAINBRIDGE TOWNSHIP
 N.E. PART LOTS 1046 TO 1306
 REC. OF PLATS VOL. I PAGE 60



SCALE 1 INCH = 50 FEET
 JAN. 1, 1989

SEE 2-V-N.W.

SEE 2-V-S.E.

RELATIVE REPRESENTATION

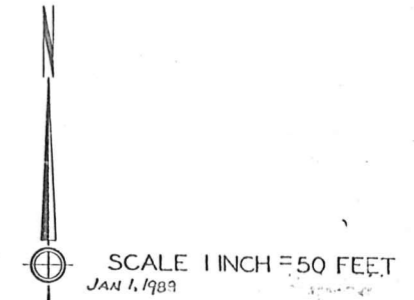
2-V.N.

EAST STREET		ROCKER STREET		WOODLAND STREET		HURON STREET		KENT STREET		LORAIN STREET		MEDINA STREET	
1018 4-1454 Z. Summers	1017 S. Johnson	1170 A. Bollen	1201 R. Huff, et al	1108 E. Hitt	1139 O. Sanders	1106 E. Hitt	1170 A. Bollen	1201 R. Huff, et al	1263 5-1870	1325 R. Hall	1309 V. A. Cammer	1381 R. A. Smith	1382 B. L. Wilson, et al
1048 4-1453	1019 5-1716	1172 H. E. Watson	1202 6-2001	1099 5-1876	1140 O. Sanders	1109 J. F. Cook	1172 H. E. Watson	1202 6-2001	1264 4-1298	1326 5-1628	1298 J. M. Walker	1383 B. L. Wilson, et al	1384 B. L. Wilson, et al
1049 6-1994	1020 B. Duncan	1173 5-1256	1203 J. P. Adams	1110 J. F. Cook	1141 4-1443	1111 4-1261	1173 5-1256	1203 J. P. Adams	1265 O. Harding	1327 R. E. Watson	1299 J. M. Walker	1385 B. L. Wilson, et al	1386 B. L. Wilson, et al
1050 6-1994	1021 6-1952	1112 4-1293	1204 5-1643	1112 4-1293	1142 3-898	1113 4-1293	1112 4-1293	1204 5-1643	1266 3-1187	1328 5-1709	1300 L. Montgomery, et al	1387 6-1982	1388 6-1982
1051 6-1994	1022 6-1986	1113 6-1930	1205 6-1925	1113 6-1930	1143 6-1958	1114 6-1930	1113 6-1930	1205 6-1925	1267 3-1187	1329 2-728	1301 C. F. Galloway	1389 6-1982	1390 6-1982
1052 6-1994	1023 6-1986	1114 6-1930	1206 J. P. Adams	1114 6-1930	1144 R. J. Newberry	1115 M. Baber	1114 6-1930	1206 J. P. Adams	1268 3-1187	1330 L. Montgomery, et al	1302 C. F. Galloway	1391 6-1982	1392 6-1982
1053 6-1994	1024 6-1986	1115 M. Baber	1207 6-1925	1115 M. Baber	1145 6-1958	1116 1-88	1115 M. Baber	1207 6-1925	1269 3-1187	1331 2-728	1303 C. F. Galloway	1393 6-1982	1394 6-1982
1054 6-1994	1025 6-1986	1116 1-88	1208 3-1008	1116 1-88	1146 6-1958	1117 1-88	1116 1-88	1208 3-1008	1270 2-545	1332 2-728	1304 C. F. Galloway	1395 6-1982	1396 6-1982
1055 6-1994	1026 6-1986	1117 1-88	1209 3-1008	1117 1-88	1147 6-1958	1118 1-88	1117 1-88	1209 3-1008	1271 3-1187	1333 2-728	1305 C. F. Galloway	1397 6-1982	1398 6-1982
1056 6-1994	1027 6-1986	1118 1-88	1210 3-1008	1118 1-88	1148 6-1958	1119 1-88	1118 1-88	1210 3-1008	1272 3-1187	1334 2-728	1306 C. F. Galloway	1399 6-1982	1400 6-1982

CHAGRIN FALLS PARK SUBDIVISION

PART OF LOT NO. 47 TRACT I BAINBRIDGE TOWNSHIP
 S.E. PART LOTS 641 TO 960
 REC. OF PLATS VOL. 1 PAGE 60

SEE 2-V-N.E.

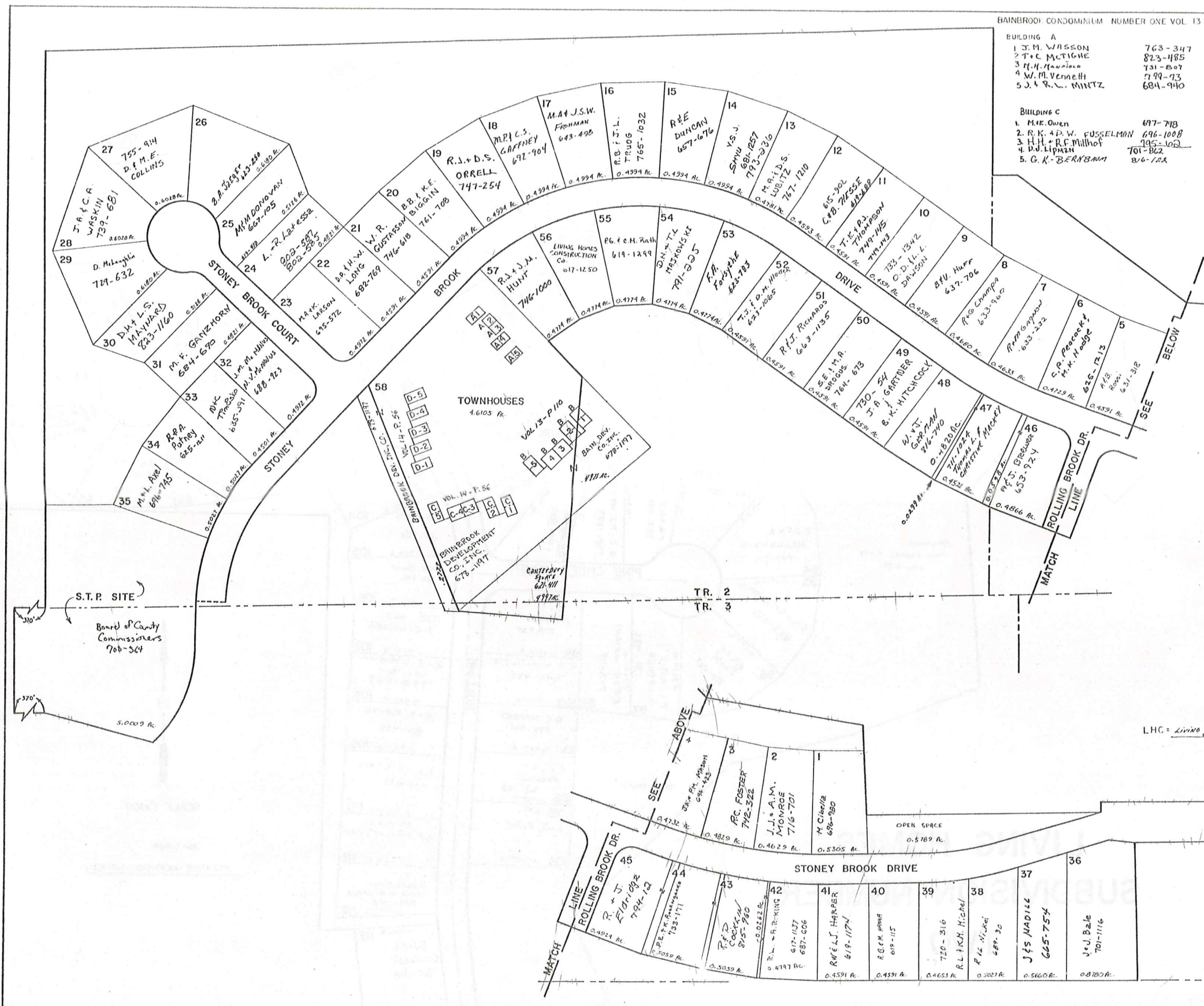


SEE 2-V-S.W.		FINDLAY STREET	GENEVA STREET	WOODLAND AVENUE	HURON STREET	KENT STREET	LORAIN STREET	MEDINA STREET
SEE 2-V-S.W.		685 5-1533 5-1534 5-1535	676 3-854	723 J + H. Denson 5-1884	701 E. Gandy 5-1671	830 W. PEAVY 5-1671	897 L. KIRKLEN 3-902	955 A. Z. R. McFARLAN
		686 5-1534 687 L. JACKSON 688 3-828	677 3-854	724 J + H. Denson 689 J.H. Denson 725 J. DENSON 726 J. DENSON 727 E. CHAMMAN 728 E. CHAMMAN 729 1-394 730 K + E. Kargos 731 5-1598 732 MACDOOM ET AL 733 4-1437	702 R. NEAL 6-1983	831 C + R. Long 5-1964	898 F. A. J. HALL 5-1843	956 F. J. SAMPSON 957 958 959 960 961 962 963 964 965 966 967
		689 J. MOLLOY 3-1108 690 J.S.E. HALLAY 3-974 691 W + E. Merriweather 5-1777 692 L. Frank 5-1624 693 A. A. M. FOND 1-330 694 J + B. Rondo 5-1741 695 5-1850 5-1850 696 5-1572 5-1852 697 5-1571 W. JOHNSON 3-1160 698 C. W. JOHNSON 3-1160 699 H. C. JOHNSON 5-1375 700 O. L. HEMSLEY 5 + G. Odum 701 3-1136 702 L. HEMSLEY 5-1812	678 R. B. BUNCH 679 1-230 680 R & T SANDERS 4-1434 681 T. Merriweather 682 683 684 685 686 687 688 689 690 691 692 693 694 695 696 697 698 699 700 701 702 703 704 705 706 707 708 709 710 711 712 713 714 715 716 717 718 719 720 721 722 723 724 725 726 727 728 729 730 731 732 733	703 M + S. McAfee 6-1951 704 W + B. Brown 5-1587 705 2-799 706 2-798 707 5-1580 708 H. Nichols 2-798 709 1-349 3-955 710 C. McKee 711 4-1298 712 V. Z. MORROW 713 T. MADDIE 714 S + S. Bell 715 S + S. Bell 716 S + S. Bell 717 S + S. Bell 718 S + S. Bell 719 S + S. Bell 720 S + S. Bell 721 S + S. Bell 722 S + S. Bell 723 S + S. Bell 724 S + S. Bell 725 S + S. Bell 726 S + S. Bell 727 S + S. Bell 728 S + S. Bell 729 S + S. Bell 730 S + S. Bell 731 S + S. Bell 732 S + S. Bell 733 S + S. Bell	832 833 834 835 836 837 838 839 840 841 842 843 844 845 846 847 848 849 850 851 852 853 854 855 856 857 858 859 860 861 862 863 864 865 866 867 868 869 870 871 872 873 874 875 876 877 878 879 880 881 882 883 884 885 886 887 888 889 890 891 892 893 894 895 896 897 898 899 900 901 902 903 904 905 906 907 908 909 910 911 912 913 914 915 916 917 918 919 920 921 922 923 924 925 926 927 928 929 930 931 932 933 934 935 936 937 938 939 940 941 942 943 944 945 946 947 948 949 950 951 952 953 954 955 956 957 958 959 960 961 962 963 964 965 966 967 968 969 970 971 972 973 974 975 976 977 978 979 980 981 982 983 984 985 986 987 988 989 990 991 992 993 994 995 996 997 998 999 1000	954 3-872 955 P. L. PAUL 6-2000 956 R. JONES 957 6-2000 958 R. L. PAUL 6-2000 959 6-2000 960 6-2000 961 6-2000 962 6-2000 963 6-2000 964 6-2000 965 6-2000 966 6-2000 967 6-2000 968 6-2000 969 6-2000 970 6-2000 971 6-2000 972 6-2000 973 6-2000 974 6-2000 975 6-2000 976 6-2000 977 6-2000 978 6-2000 979 6-2000 980 6-2000 981 6-2000 982 6-2000 983 6-2000 984 6-2000 985 6-2000 986 6-2000 987 6-2000 988 6-2000 989 6-2000 990 6-2000 991 6-2000 992 6-2000 993 6-2000 994 6-2000 995 6-2000 996 6-2000 997 6-2000 998 6-2000 999 6-2000 1000 6-2000		

RELATIVE REPRESENTATION

BUILDING A		BUILDING B	
1 J. M. WASSON	763-347	1 C.A. FRATTARE	674-841
2 T.C. MCTIGHE	823-485	2 J.W. NORCOTA	815-877
3 H.H. MARINARO	731-807	3 K.M. KICKI	812-935
4 W.M. VENEETHI	799-73	4 M.A. STREAN	720-54; 782-159
5 J.R.L. MINTZ	684-940	5 D.G. & M. HARPER	675-639

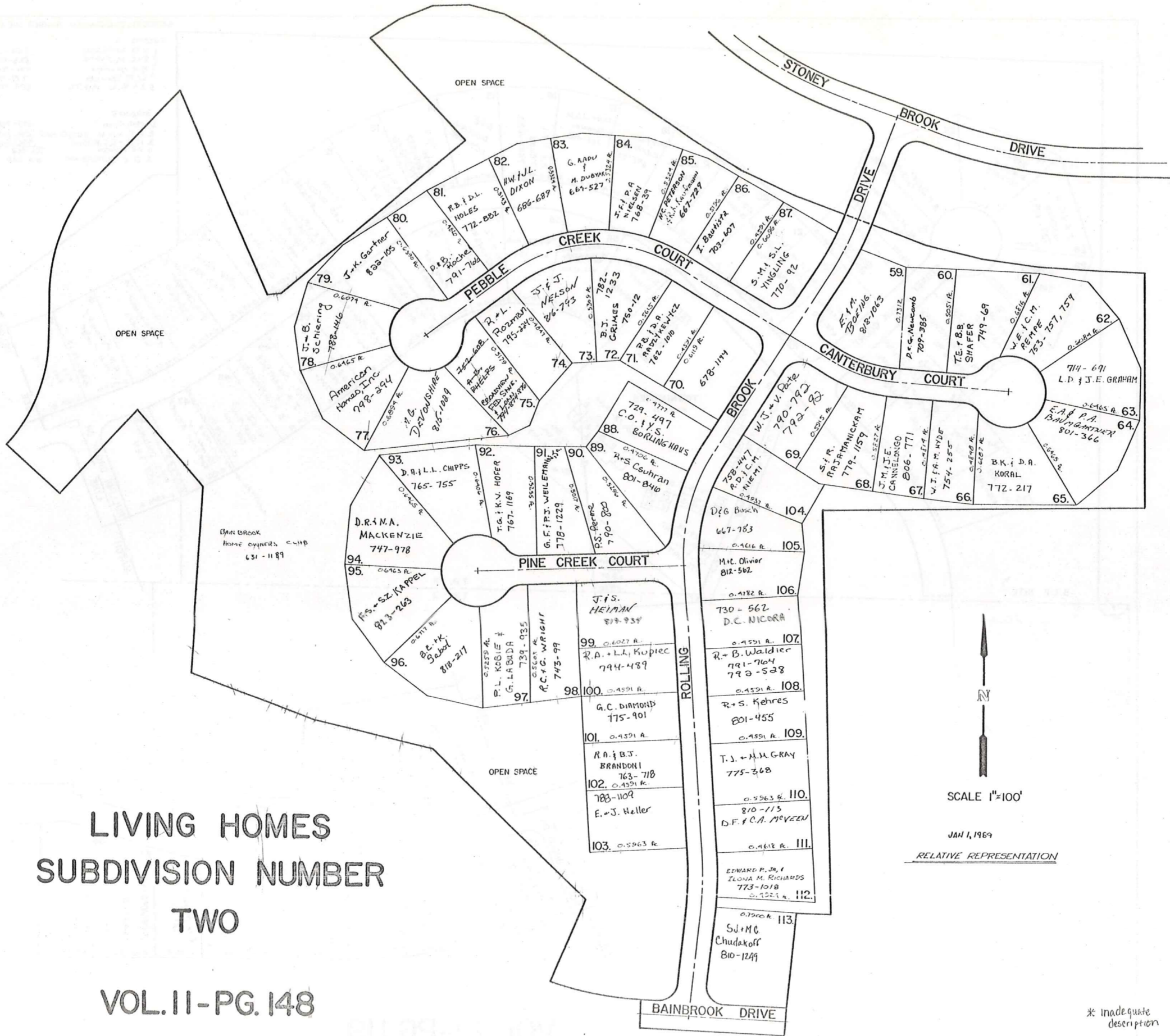
BUILDING C		BUILDING D	
1 M.E. OWEN	697-778	1 R.S. TALIA DOUROS	821-435
2 R.K. & D.W. FUSSELMAN	696-1008	2 C.R. & M.H. PERCOCK	768-820
3 H.H. & R.F. MILLHOFF	795-100	3 P.F. & L.A. O'NEAL	770-765
4 D.J. LIPMAN	701-862	4 L.F. & P.M. RUENSCHE	755-460
5 G.K. & BERNBAM	816-122	5 C.W. & M.H. PERCOCK	758-1131



SCALE 1"=100'
 JAN 1, 1989
 RELATIVE REPRESENTATION

LHC = Living Homes Condominium

* inadequate description



LIVING HOMES
 SUBDIVISION NUMBER
 TWO
 VOL. II - PG. 148

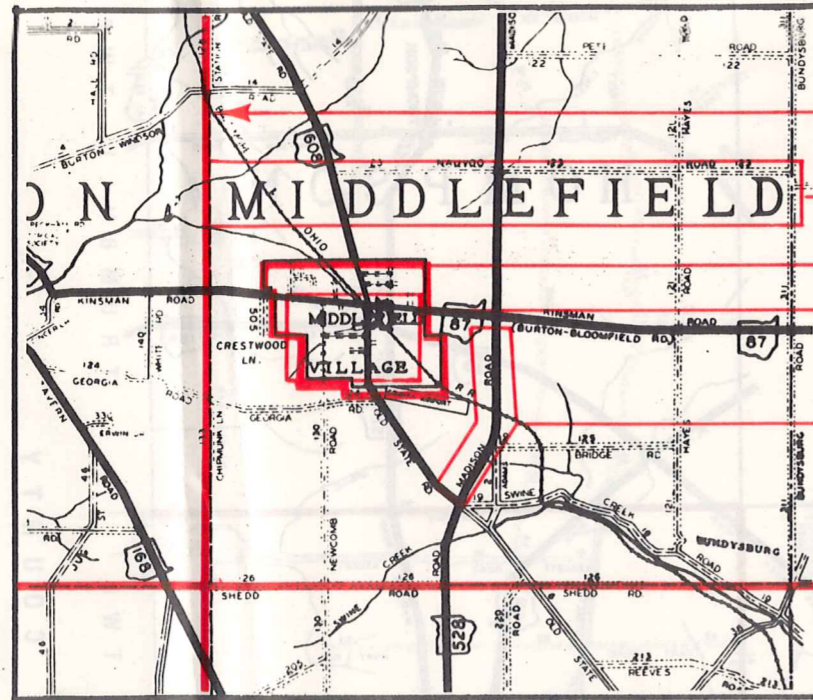
N
 SCALE 1"=100'
 JAN 1, 1969
 RELATIVE REPRESENTATION

* inadequate description

2-X

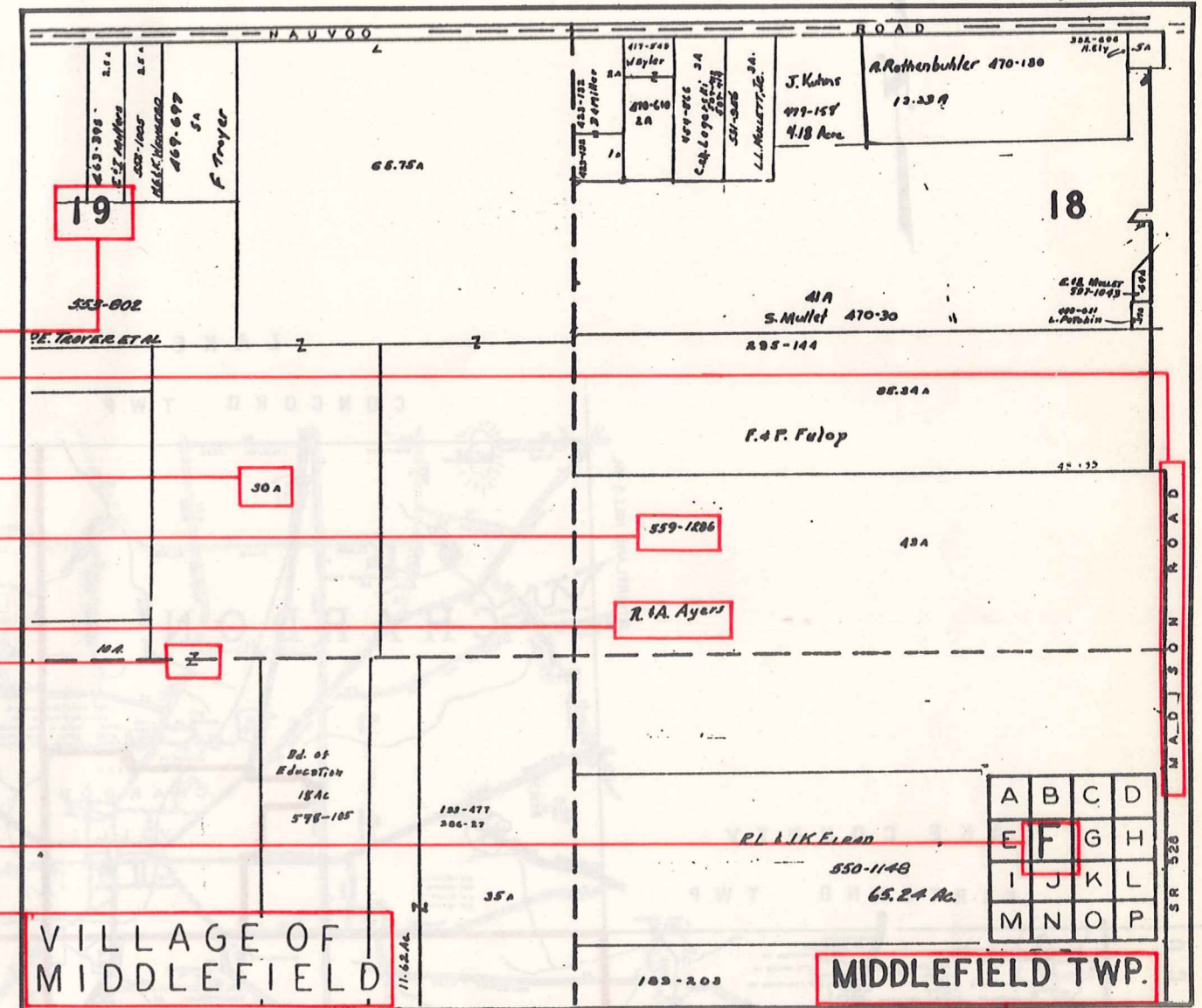
Explanation and Use Sheet for Geauga County, Ohio

SAMPLE (PARTIAL) COUNTY INDEX MAP



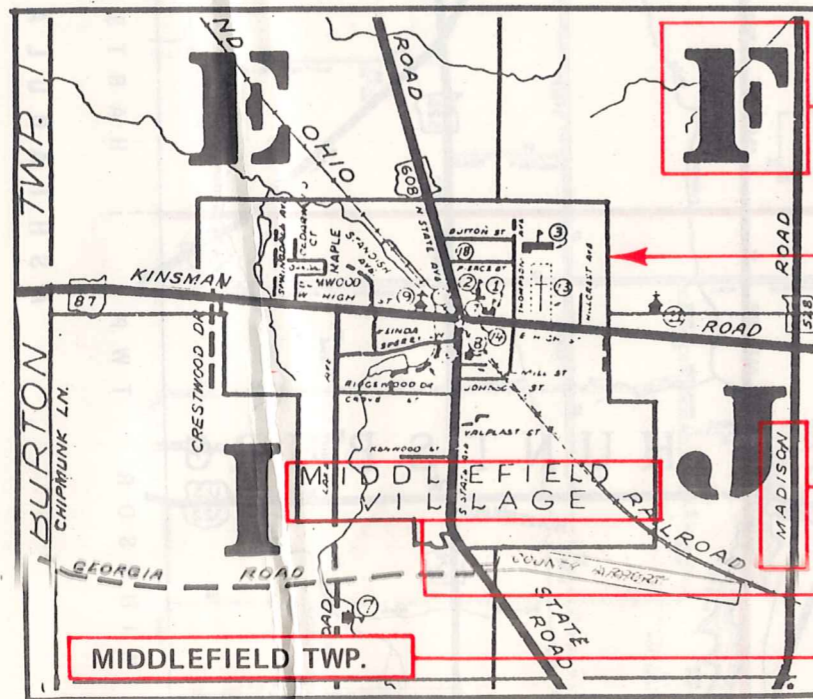
- Township Boundary
- Township Name
- Village Boundary
- Village Name
- Tract Lot Number
- Street Name
- Acreage
- Deed Book & Page
- Owners Name
- Denotes Continous Ownership

SAMPLE (PARTIAL) MAP PAGE



- Map Page Number
- Village Name
- Village Boundary
- Township Name

SAMPLE (PARTIAL) MUNICIPALITY INDEX MAP



- Street Name
- Village Name
- Township Name

USE OF THE MAP VOLUME

1. LOCATE THE GENERAL AREA OF INTEREST ON THE COUNTY INDEX MAP, ATLAS PAGE 'B', AND NOTE THE MUNICIPALITY NAME (TOWNSHIP OR VILLAGE).
2. REFER TO THE TABLE OF CONTENTS, ATLAS PAGE 'C', AND NOTE THE BEGINNING ATLAS PAGE NUMBER FOR THE MUNICIPALITY OF INTEREST.
3. TURN TO THE PAGE INDICATED. ON THIS PAGE WILL APPEAR AN INDEX MAP FOR THAT MUNICIPALITY.
4. LOCATE THE GENERAL AREA OF INTEREST AND NOTE THE MAP PAGE NUMBER. THIS MAY BE EITHER A LETTER OR A NUMBER.
5. MAP PAGES ARE IN ALPHABETICAL (OR NUMERICAL) SEQUENCE FOLLOWING THE MUNICIPALITY INDEX MAP. FOLLOW SEQUENCE TO THE MAP PAGE INDICATED.
6. LOCATE SPECIFIC PARCEL OF INTEREST AND NOTE THE DESIRED INFORMATION.

NOTE: ON SOME MAPS YOU MAY BE REFERRED TO A DETAIL SHEET SHOWING AN ENLARGEMENT OF THE AREA. THESE MAPS ARE FOUND AT THE END OF THE REGULAR MAP PAGES IN EACH MUNICIPALITY IN EITHER ALPHABETICAL OR NUMERICAL SEQUENCE.

NOTE: CHARDON VILLAGE HAS TITLE SHEETS. TO LOCATE OWNERS NAME, NOTE THE PARCEL NUMBER, REFER TO THE TITLE PAGE FOLLOWING THE MAP OF INTEREST, FOLLOW NUMERICAL SEQUENCE TO THE PARCEL NUMBER OF INTEREST AND NOTE THE DESIRED INFORMATION. IN ALL OTHER MUNICIPALITIES THE OWNERS NAME APPEARS ON THE MAP PAGE.

This book is the property of REAL ESTATE DATA, INC. and is distributed by REDI under a leasing arrangement requiring return to REDI upon termination of the lease. REDI reserves the right to reclaim this book if found in the possession of any firm or person where possession was obtained through any unauthorized source.